


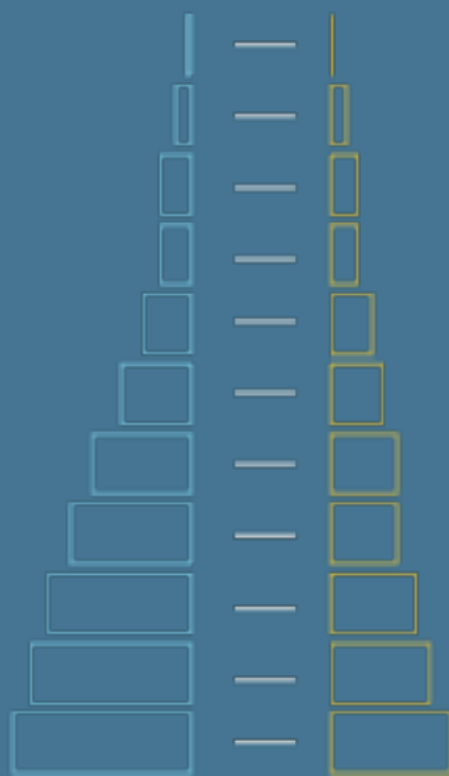



Government of Nepal  
Office of the Prime Minister and Council of Ministers  
National Statistics Office



# Demographic Report

Ratuwamai Municipality






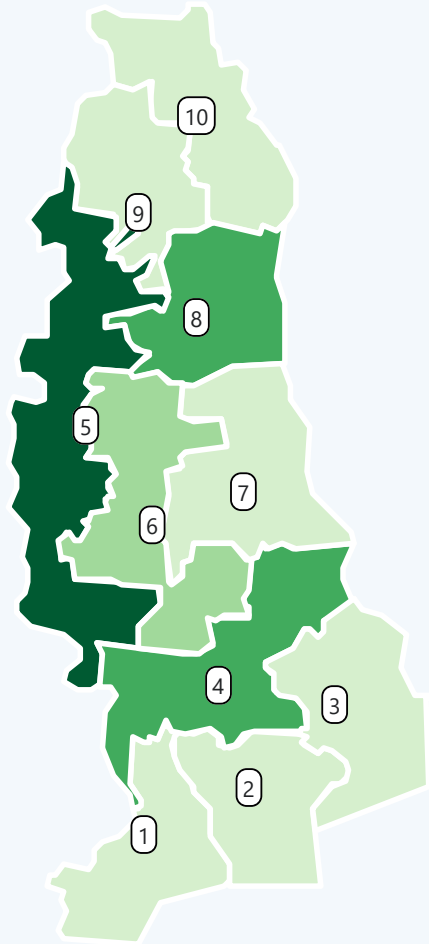
# Key demographic indicators



Government of Nepal  
Office of the Prime Minister and Council of Ministers  
**National Statistics Office**



Ward distribution



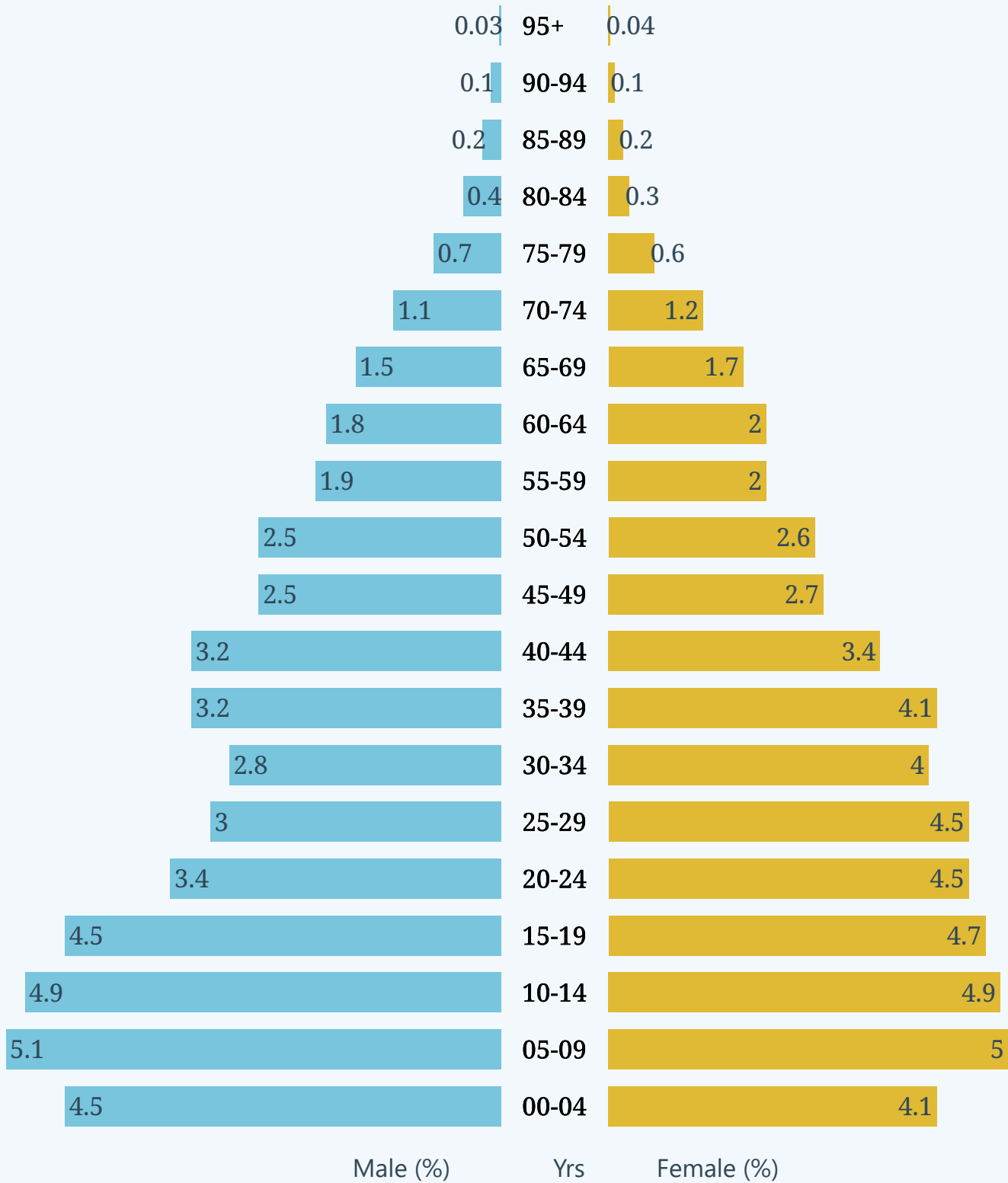




Government of Nepal  
Office of the Prime Minister and Council of Ministers  
**National Statistics Office**




Population by 5 year age group and sex





Government of Nepal  
Office of the Prime Minister and Council of Ministers  
**National Statistics Office**



# Population Highlights

TOTAL POPULATION

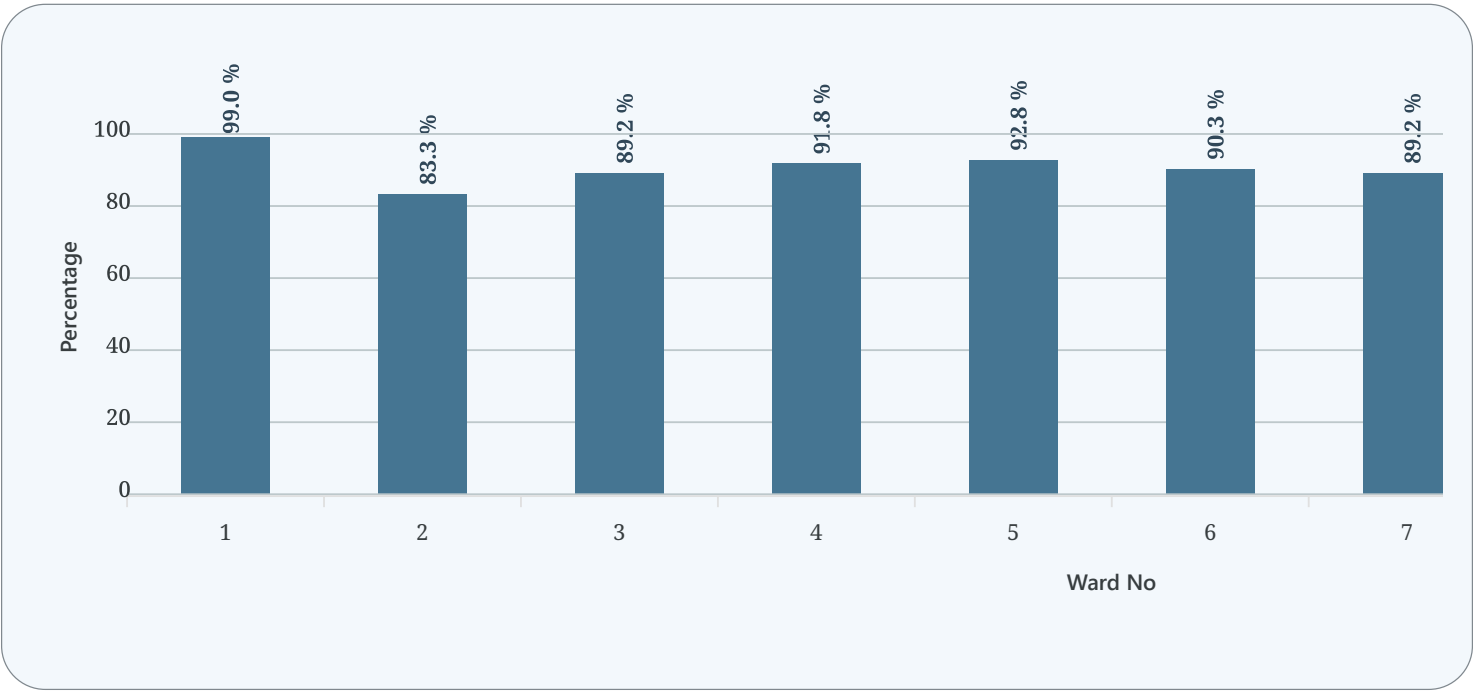
61,139




SEX RATIO

90.23 Male per 100 Female

# Sex ratio by ward



Government of Nepal  
Office of the Prime Minister and Council of Ministers  
**National Statistics Office**



# Key

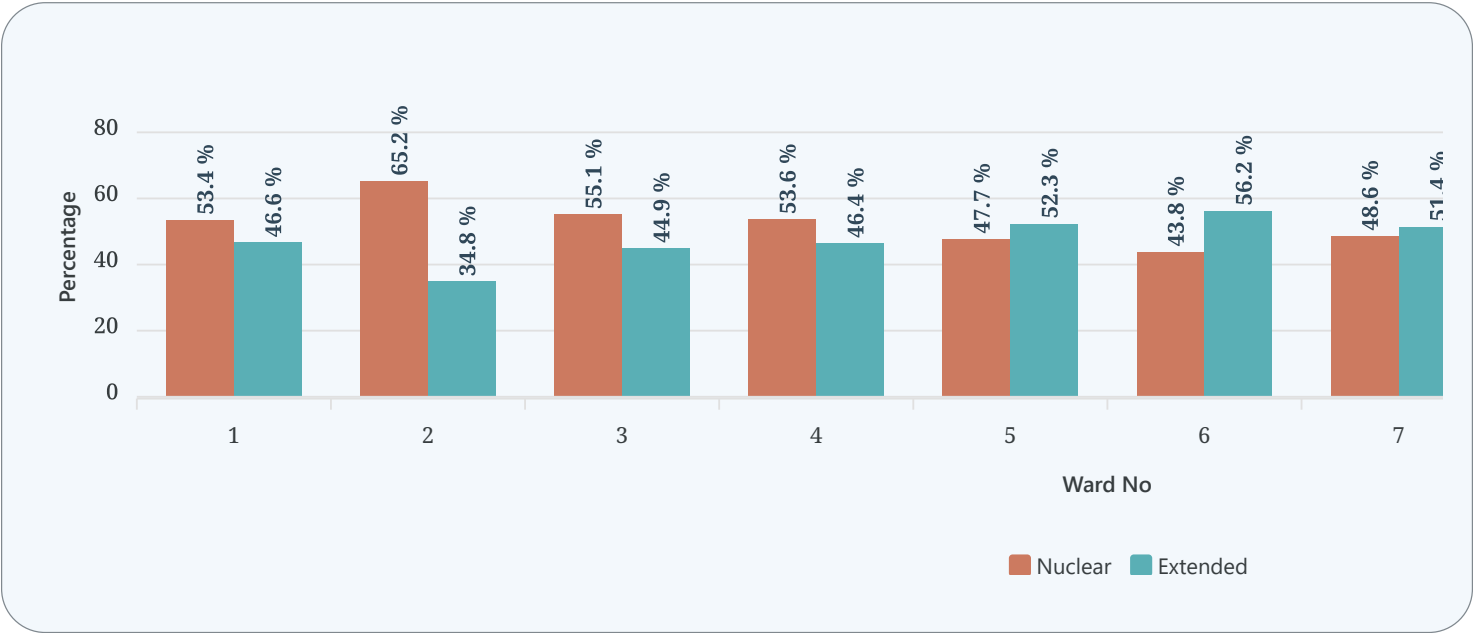
# social indicators



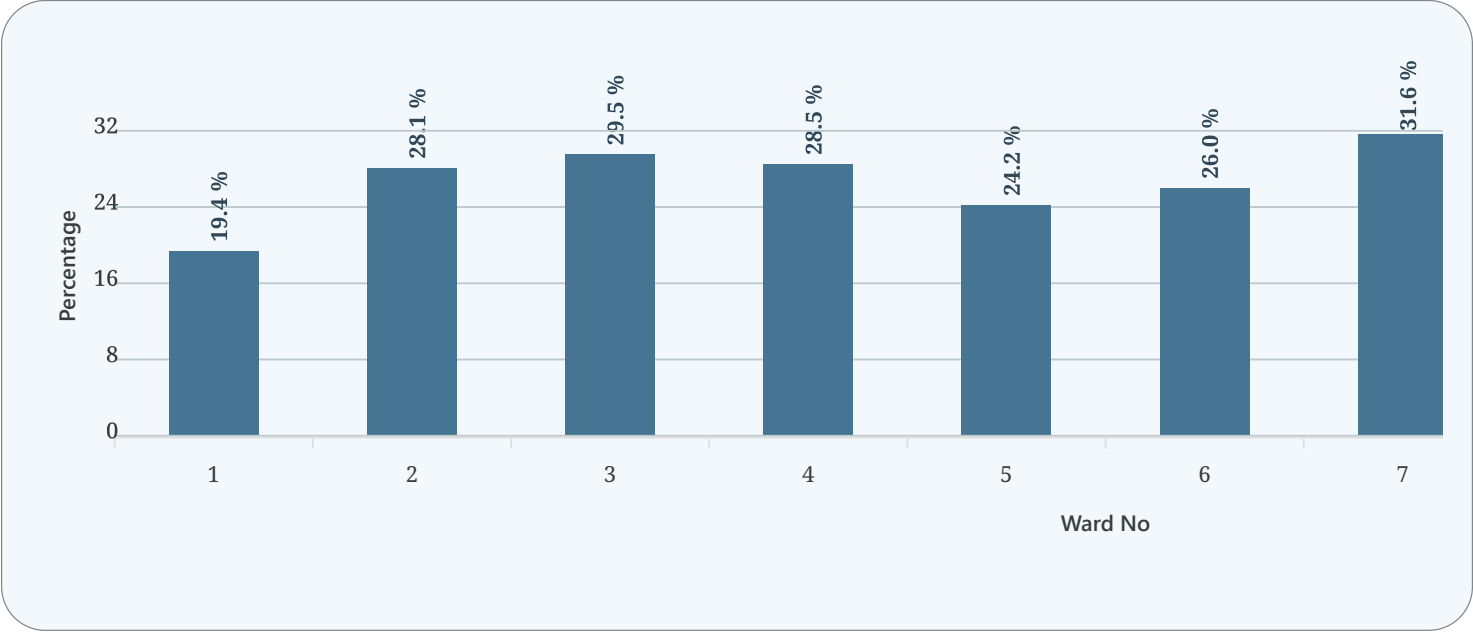
Government of Nepal  
Office of the Prime Minister and Council of Ministers  
**National Statistics Office**



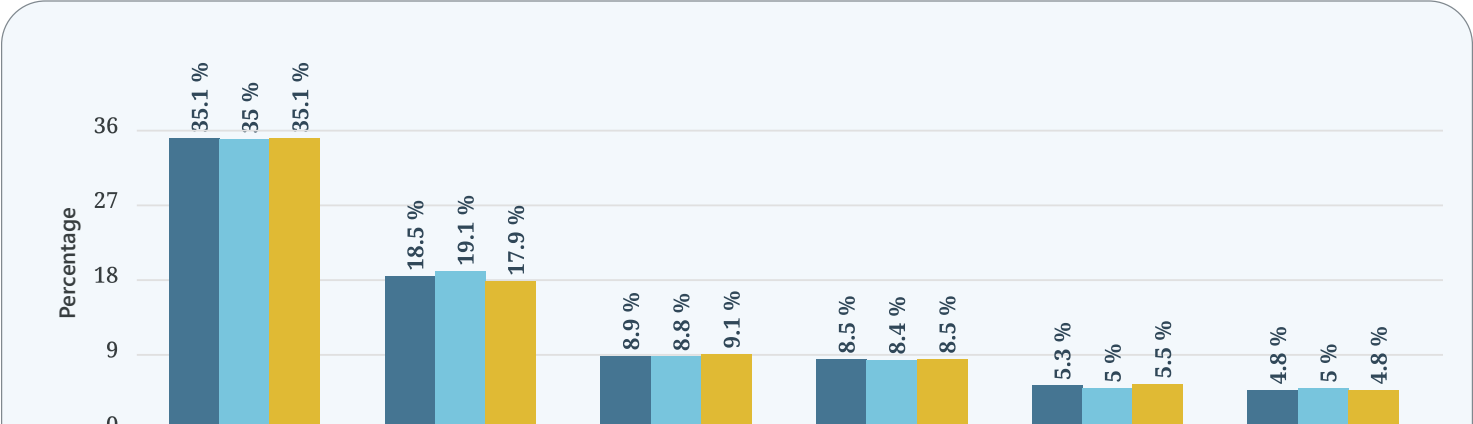
Distribution of family structure by ward



Percentage of female-headed households



Population by Ancestor's language (Top 10 by size)



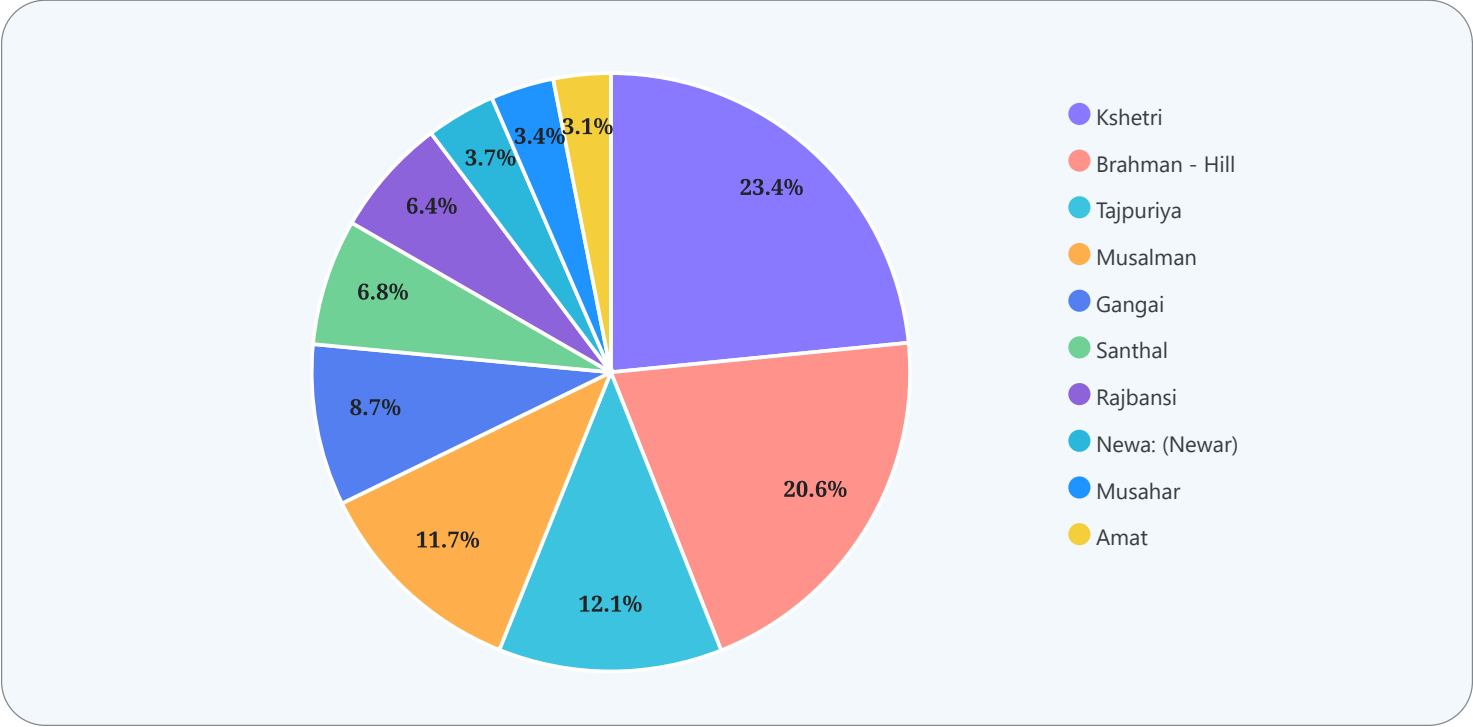




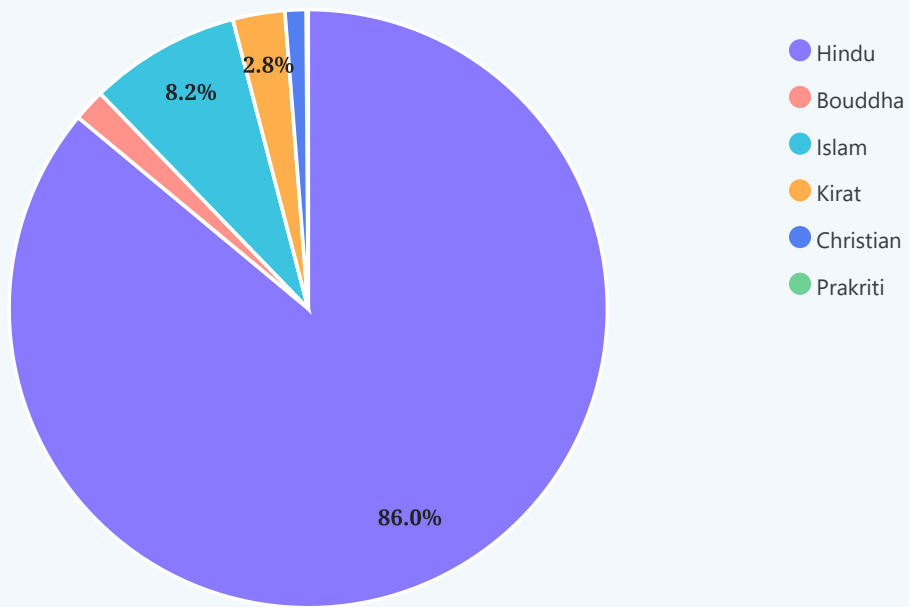
Government of Nepal  
Office of the Prime Minister and Council of Ministers  
**National Statistics Office**



Population percentage based on Caste (Top 10 by size)



Population percentage based on Religion



Government of Nepal  
Office of the Prime Minister and Council of Ministers  
**National Statistics Office**



# Marital

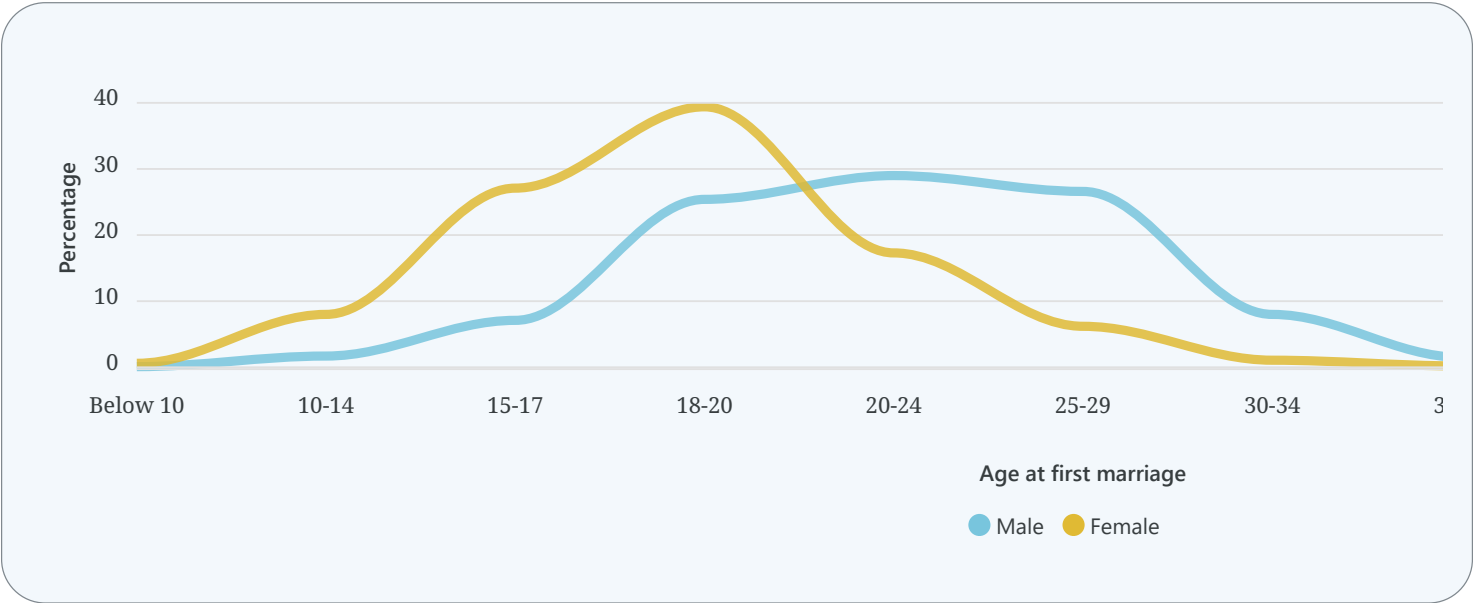
# status indicators



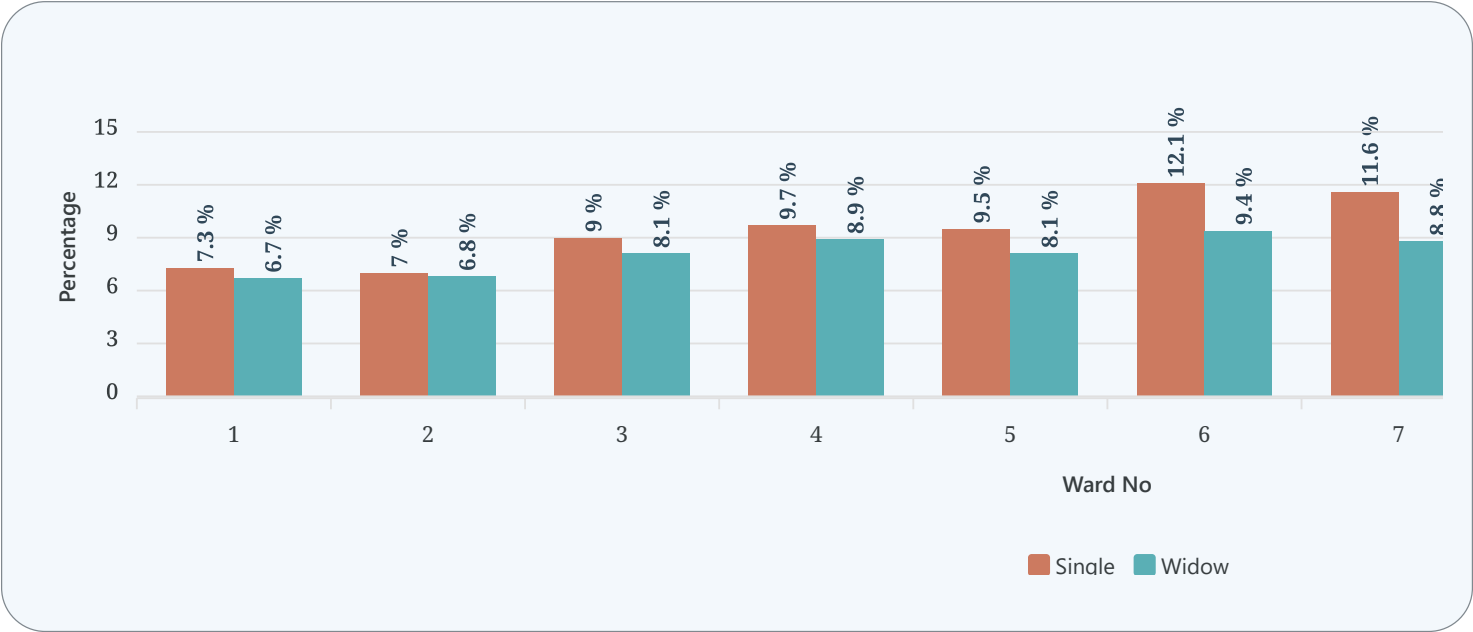
Government of Nepal  
Office of the Prime Minister and Council of Ministers  
**National Statistics Office**



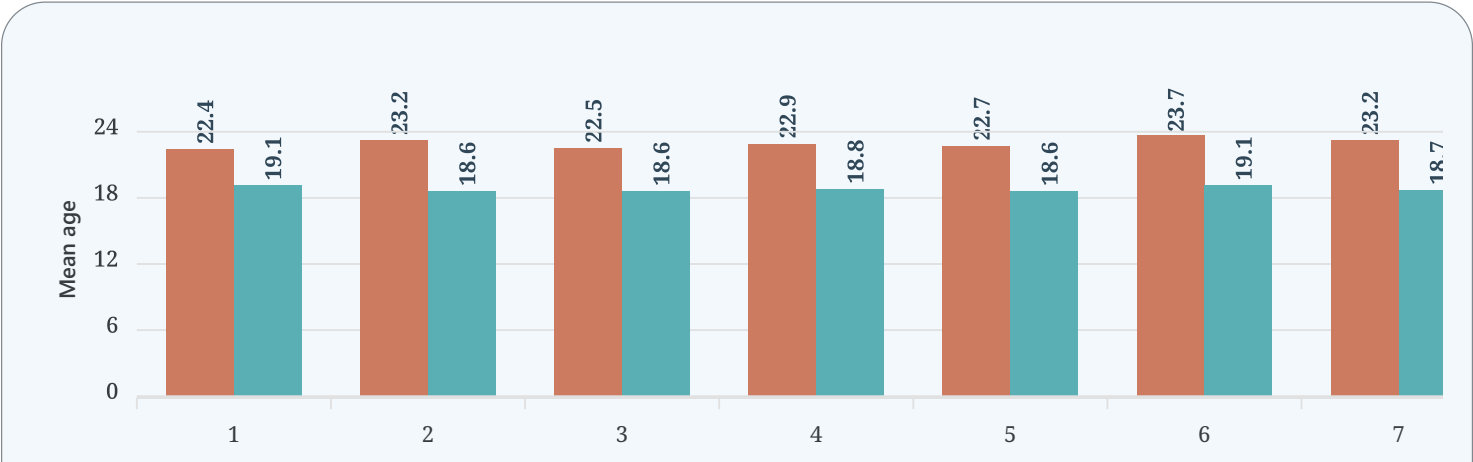
## Age at first marriage



## Status of widow and single woman by ward




## Mean age at marriage





Government of Nepal  
Office of the Prime Minister and Council of Ministers  
**National Statistics Office**



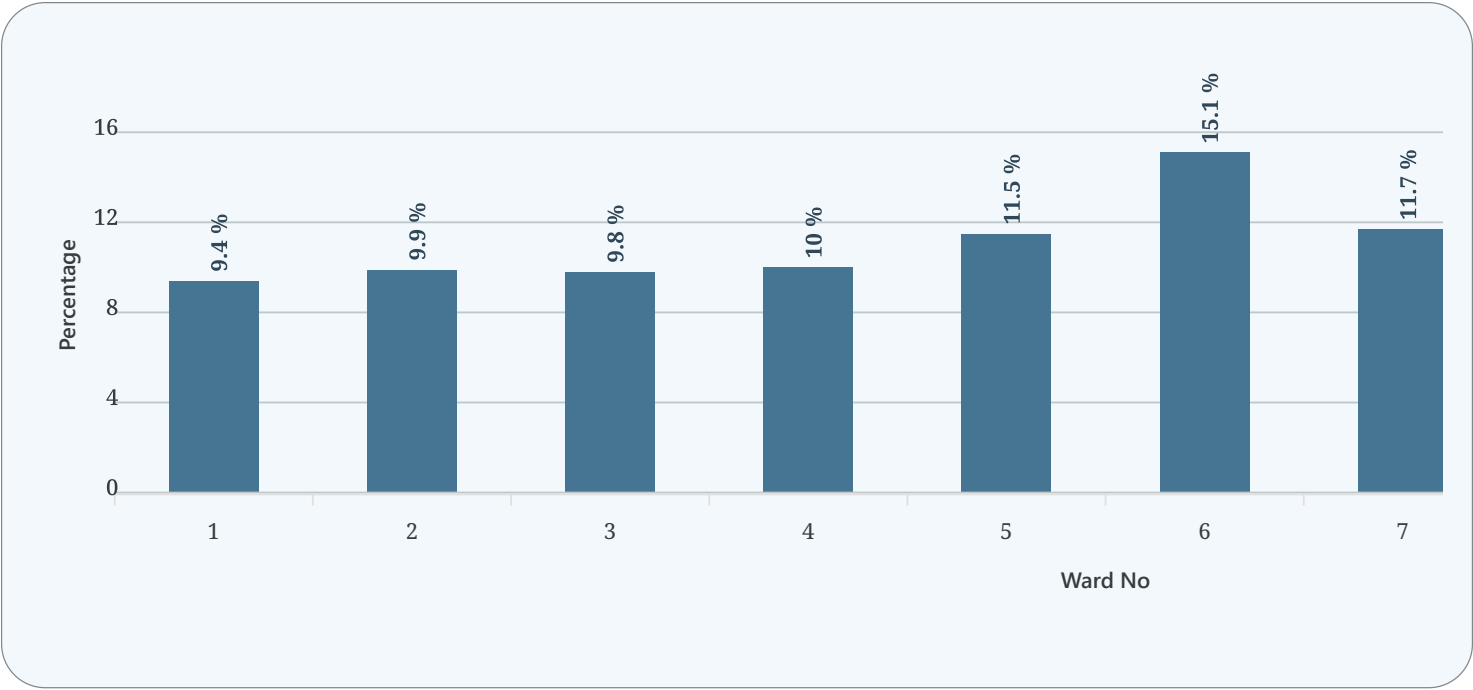
# Old Age Indicators



Government of Nepal  
Office of the Prime Minister and Council of Ministers  
**National Statistics Office**

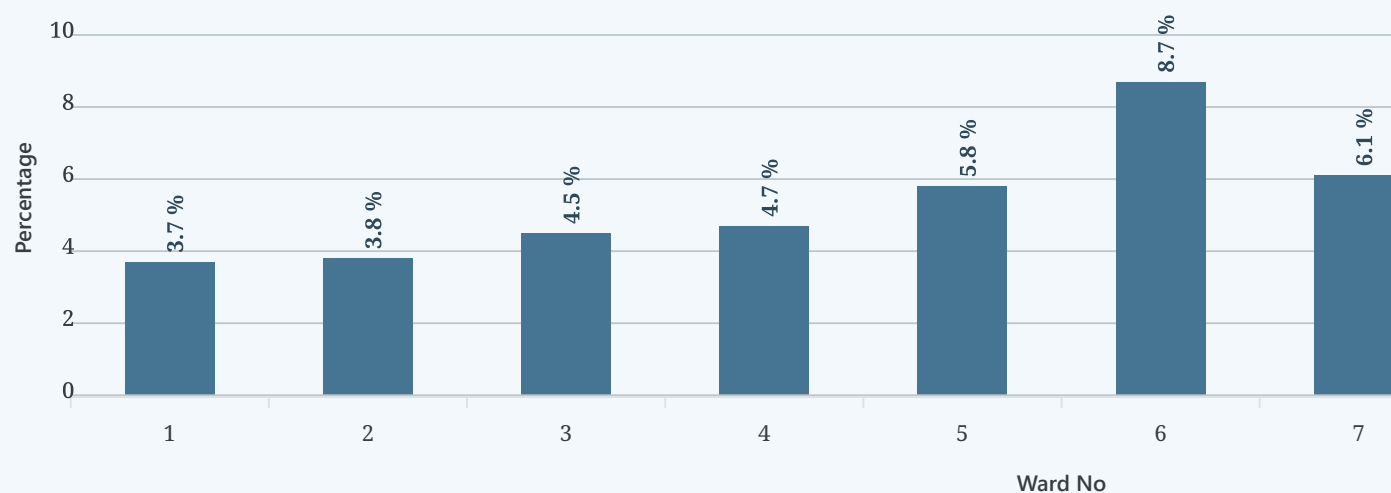


Population distribution by Age 60+





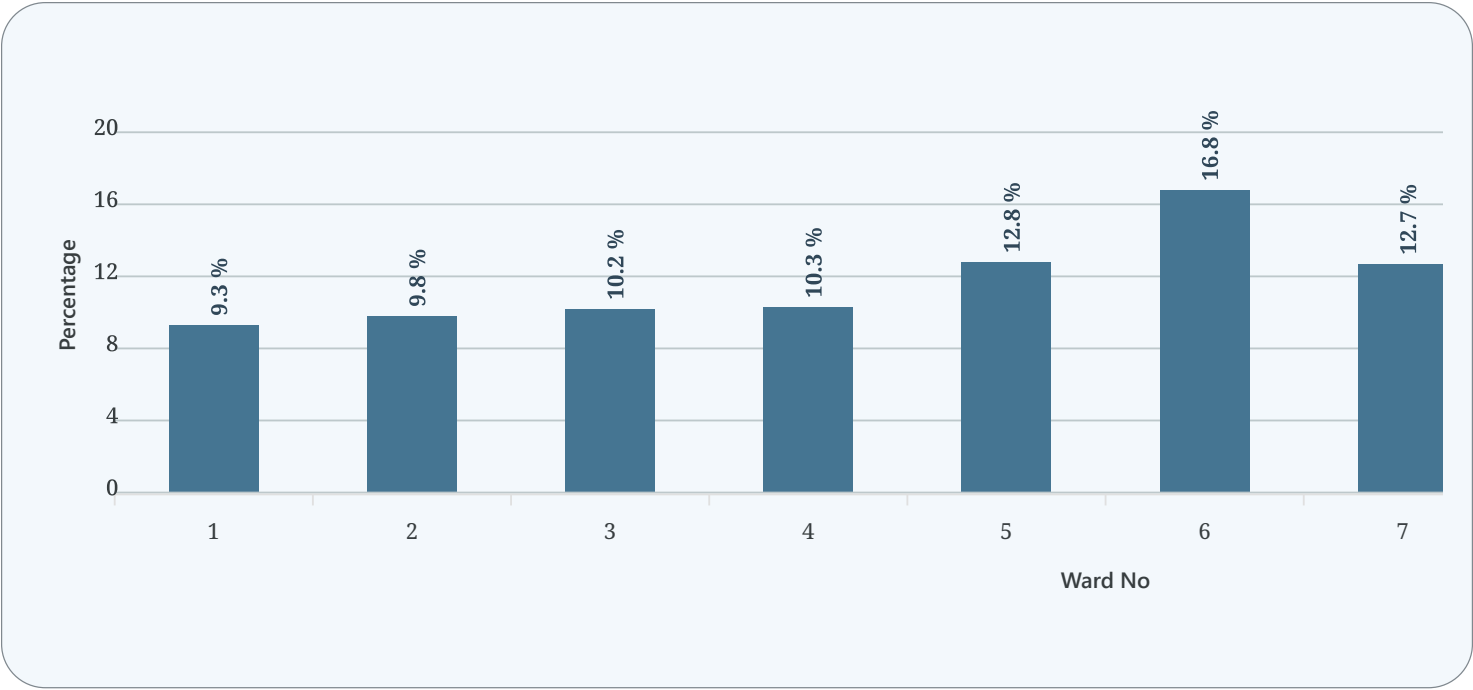
## Population distribution by Age 68+



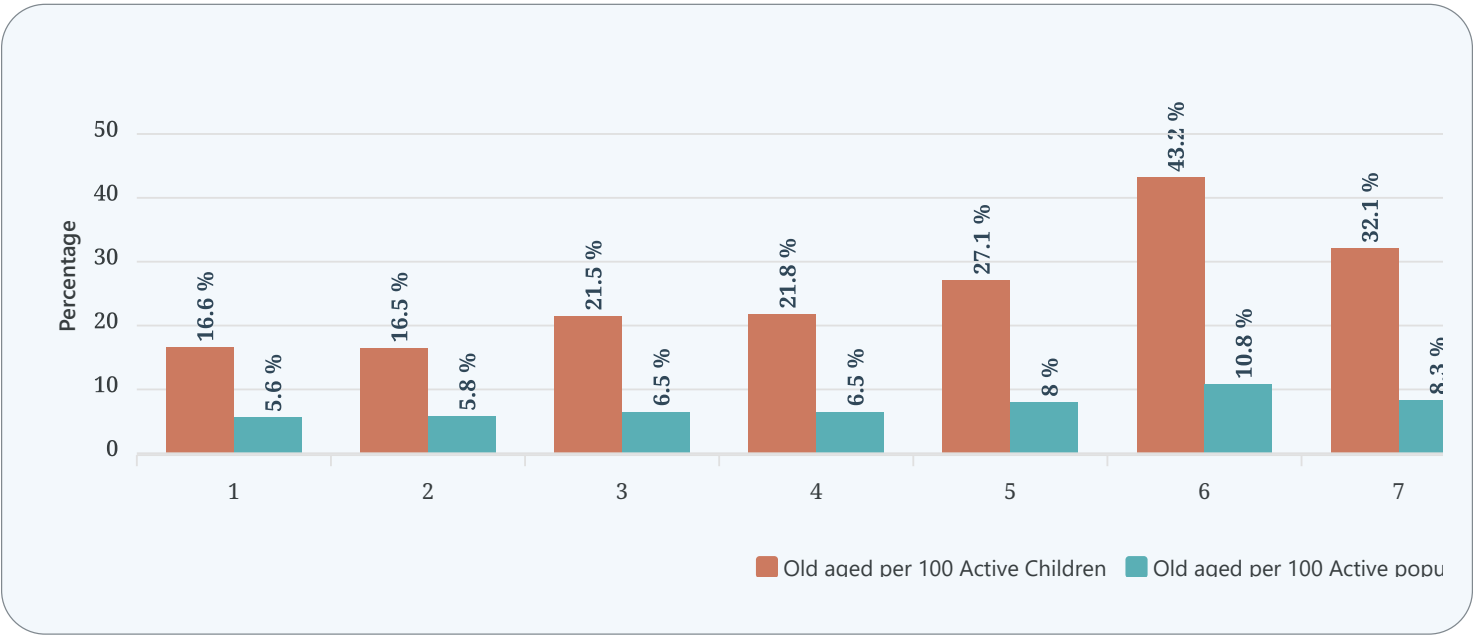
Government of Nepal  
Office of the Prime Minister and Council of Ministers  
**National Statistics Office**



Active population versus old age population ratio



# Child versus old age population ratio



Government of Nepal  
Office of the Prime Minister and Council of Ministers  
**National Statistics Office**



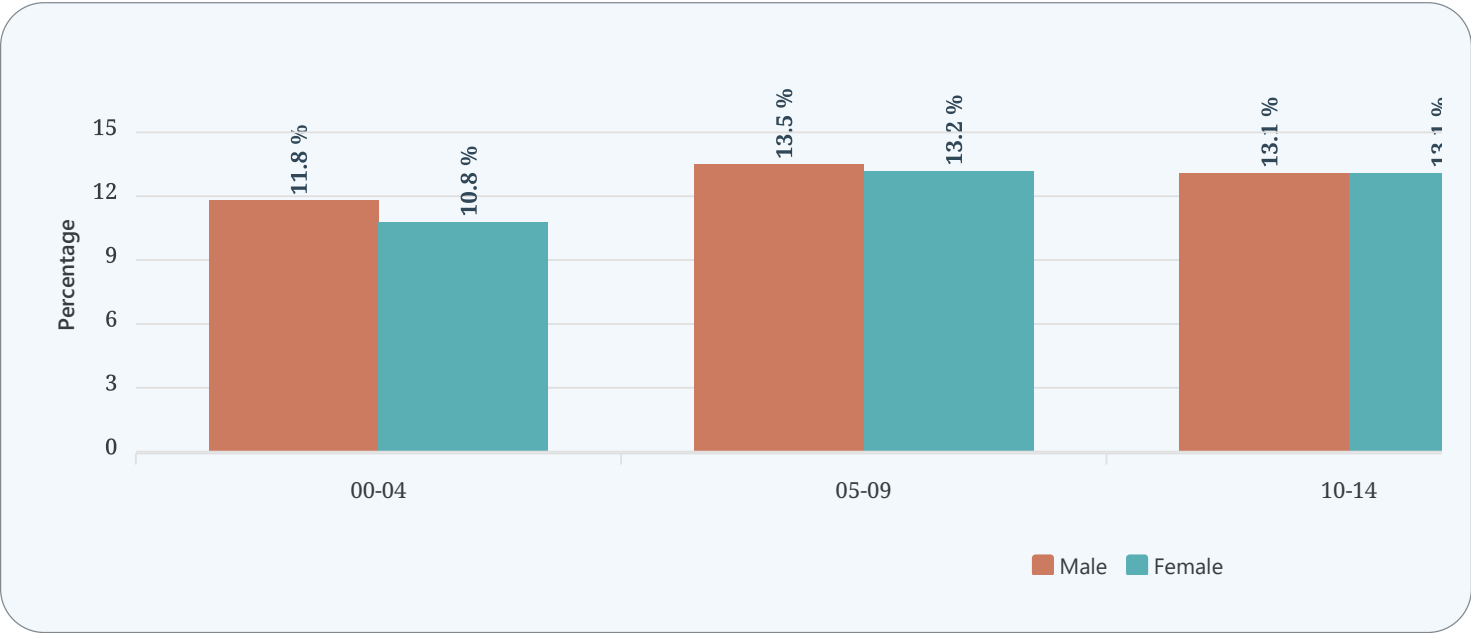
# Children-related Indicators



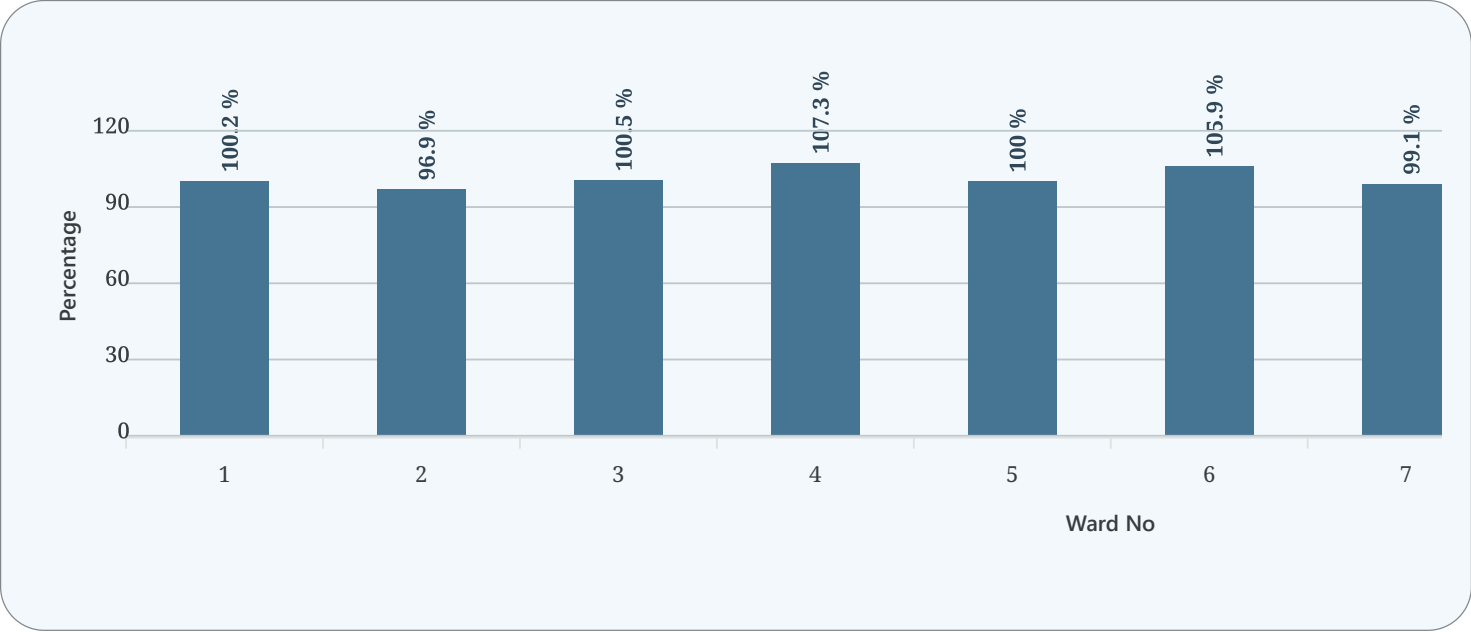
Government of Nepal  
Office of the Prime Minister and Council of Ministers  
**National Statistics Office**



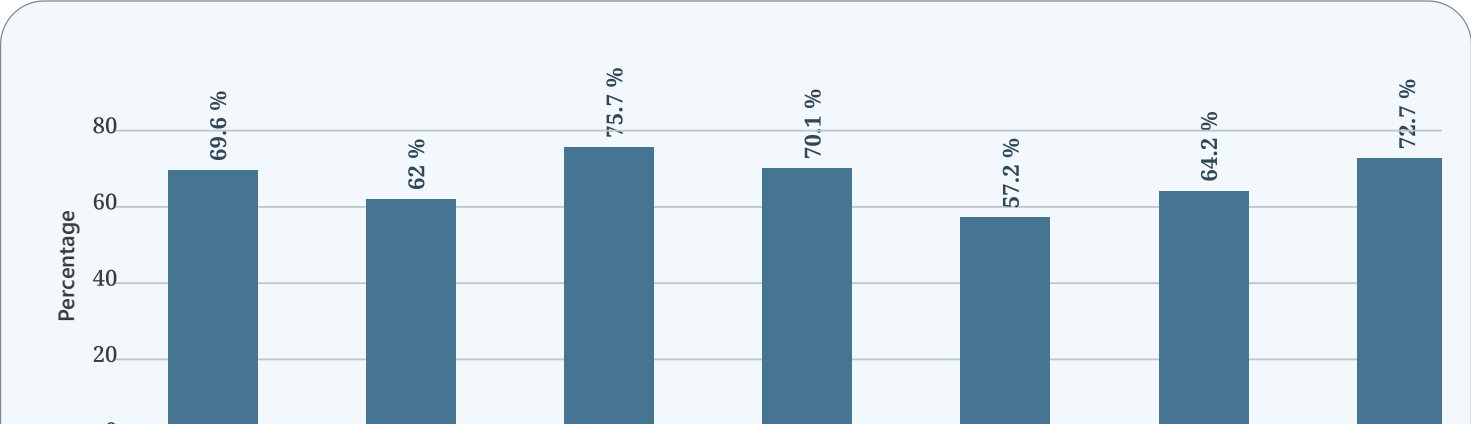
Child distribution



Sex-ratio of children




Child Birth registration status of children

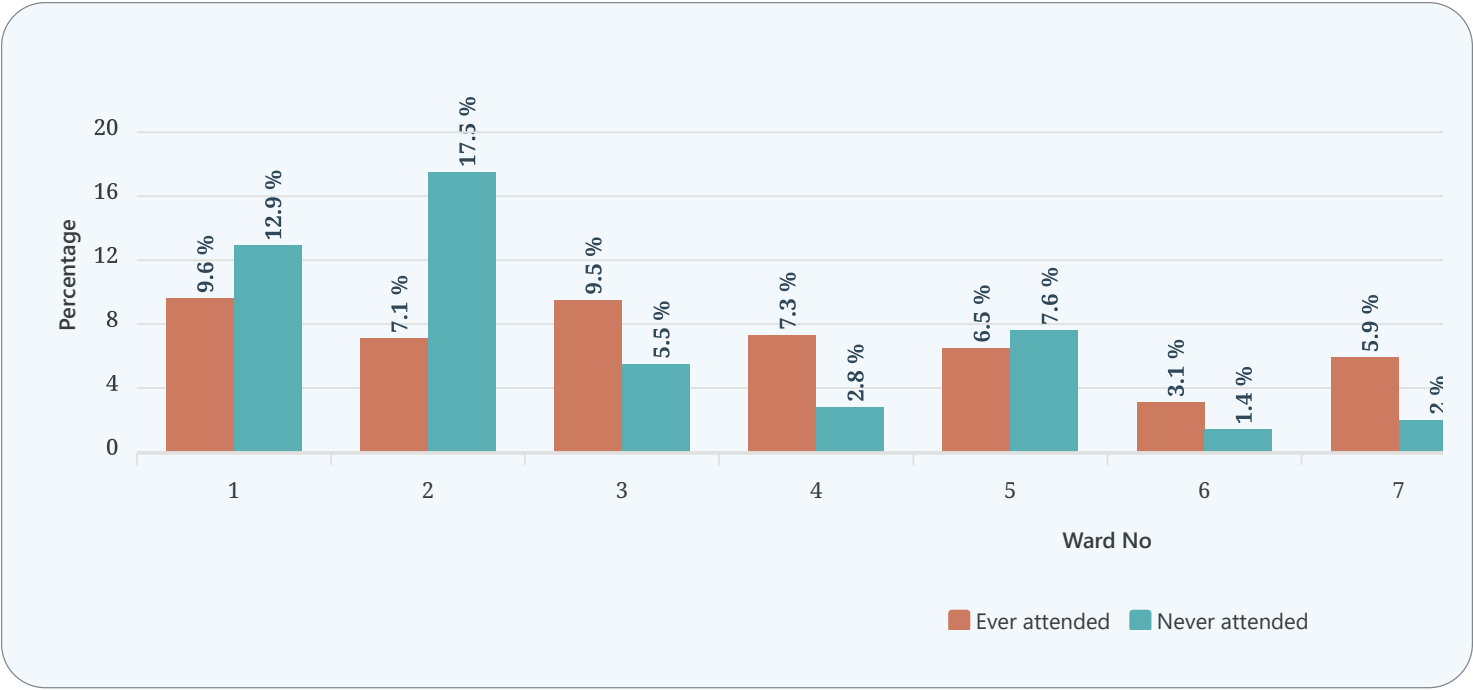




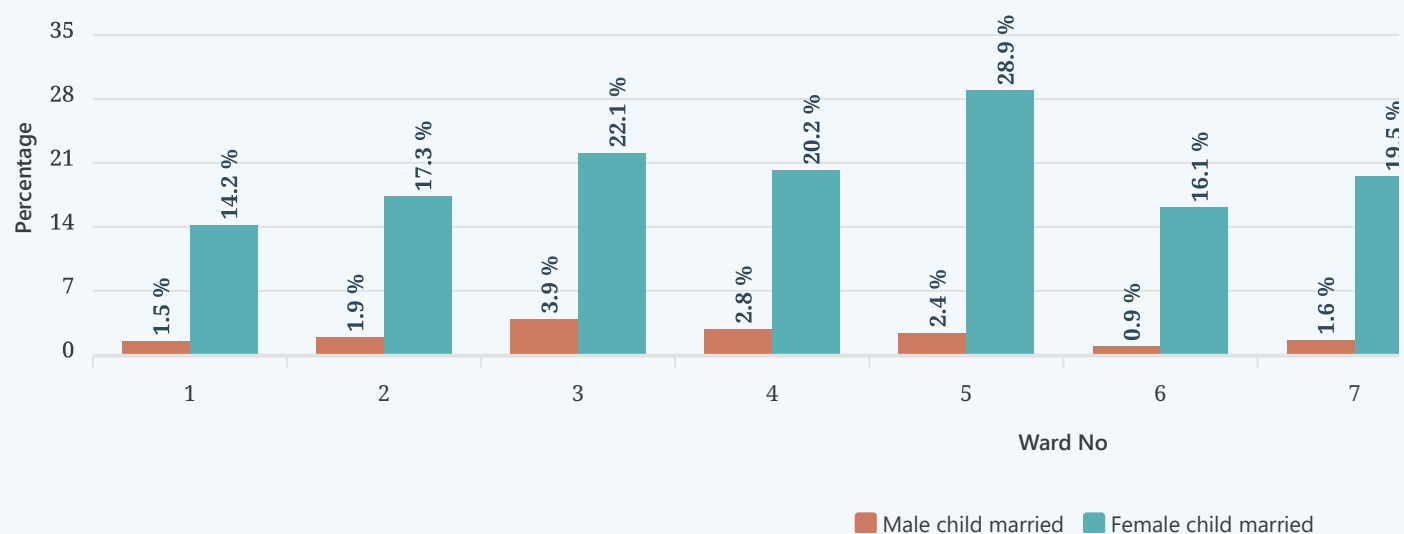
Government of Nepal  
Office of the Prime Minister and Council of Ministers  
**National Statistics Office**




Child education status



## Child marriage before 18



Government of Nepal  
Office of the Prime Minister and Council of Ministers  
**National Statistics Office**





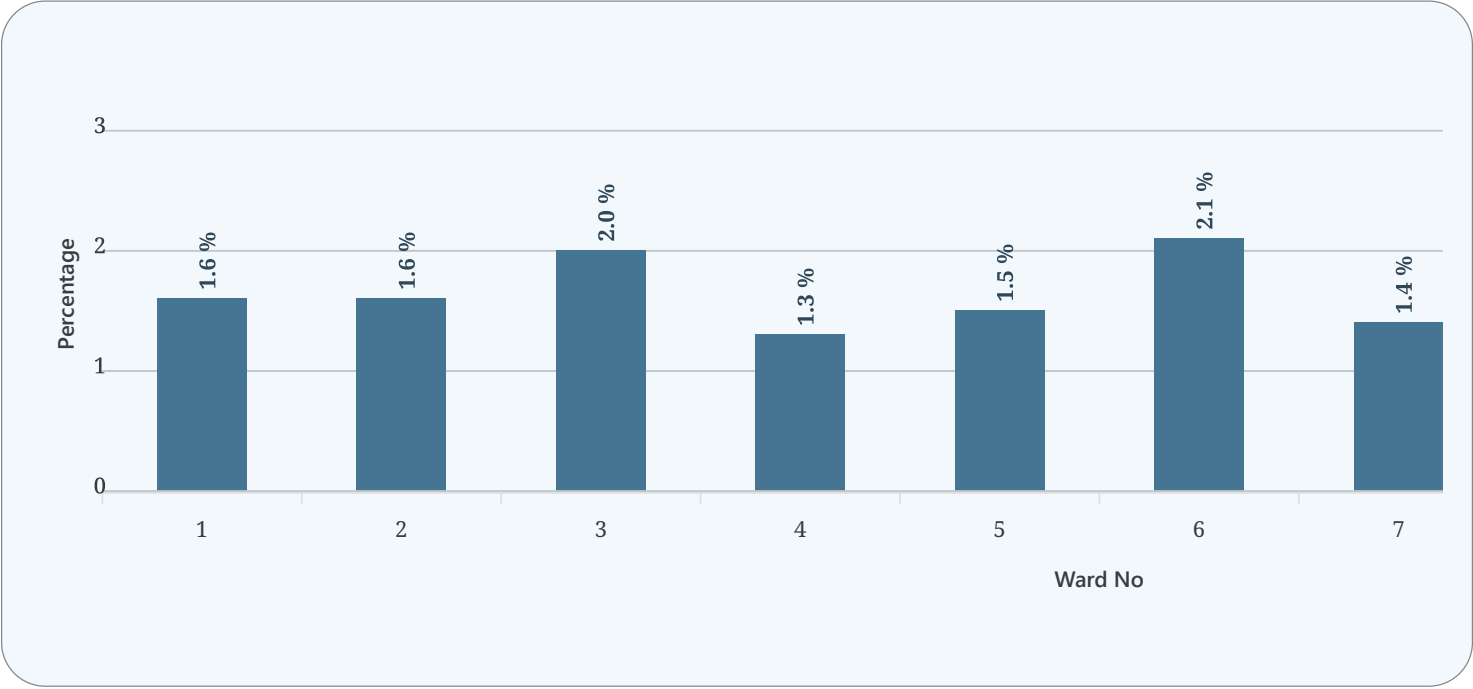
# Key indicators on persons with disabilities



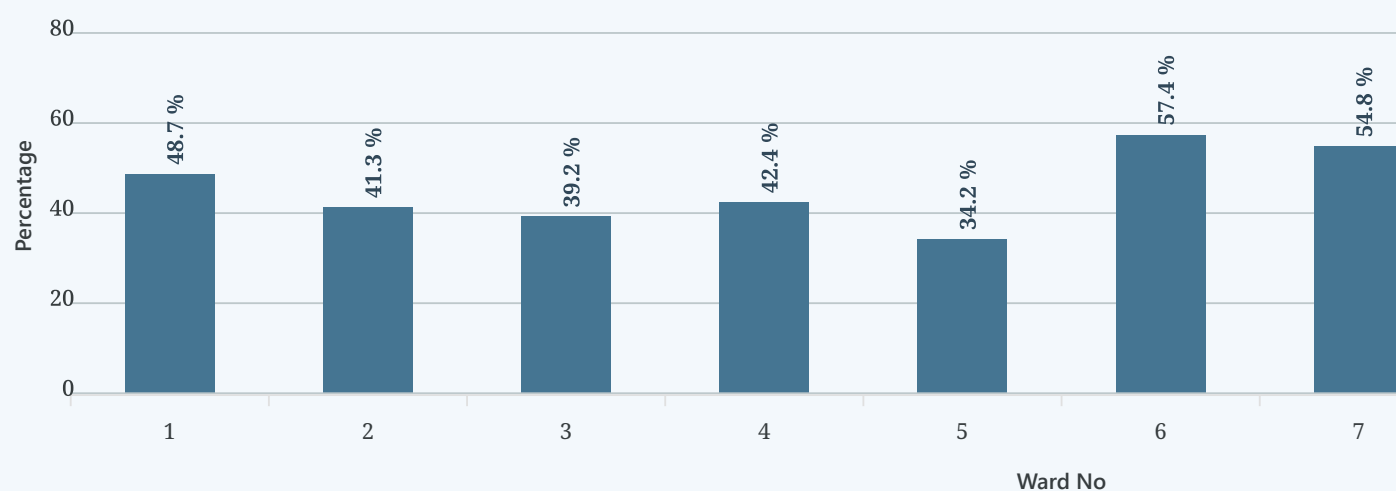
Government of Nepal  
Office of the Prime Minister and Council of Ministers  
**National Statistics Office**



Number of persons with disability by ward



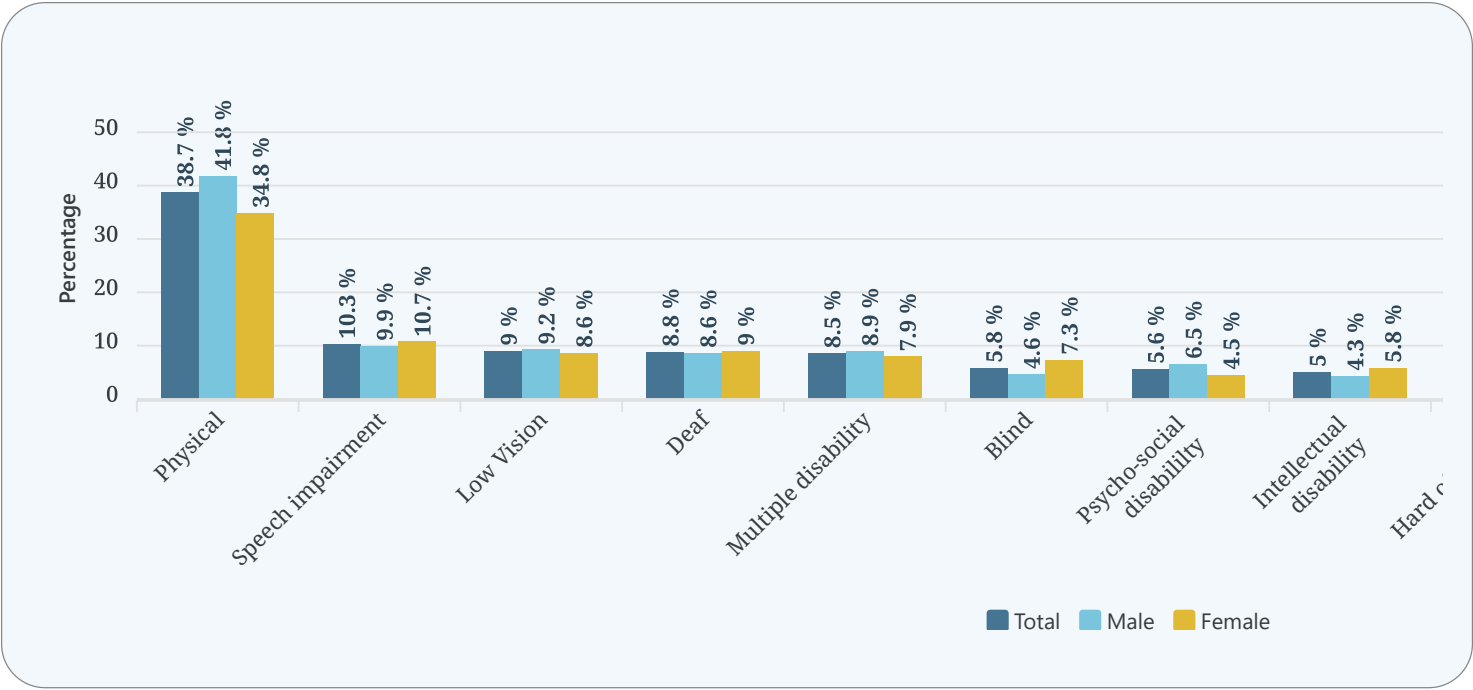
## Literacy status of persons with disability



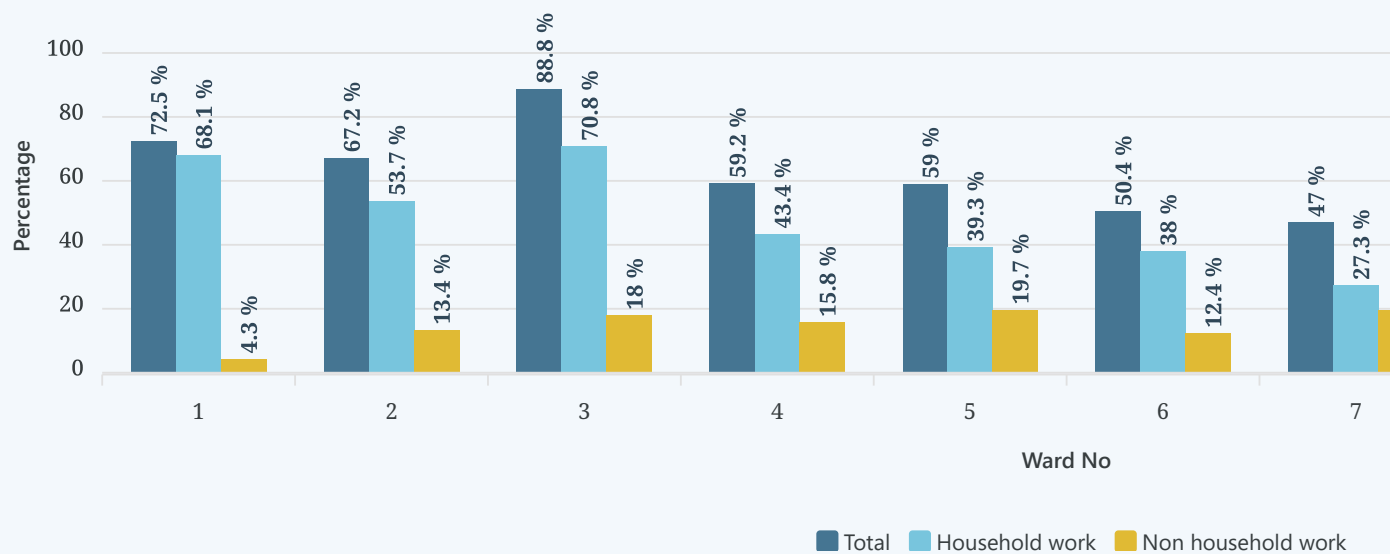
Government of Nepal  
Office of the Prime Minister and Council of Ministers  
**National Statistics Office**



Disability prevalence rate by type



## Economic status of persons with disabilities



Government of Nepal  
Office of the Prime Minister and Council of Ministers  
**National Statistics Office**



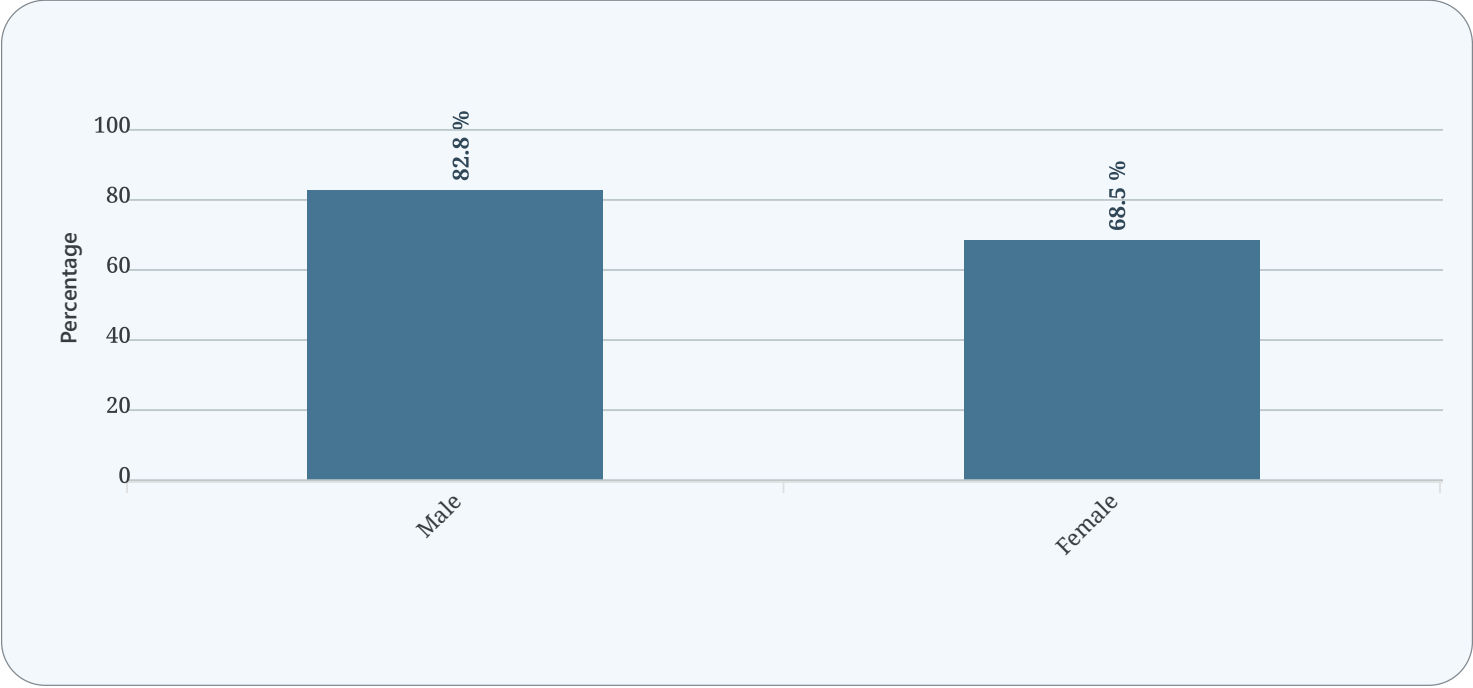
# Education status Indicators



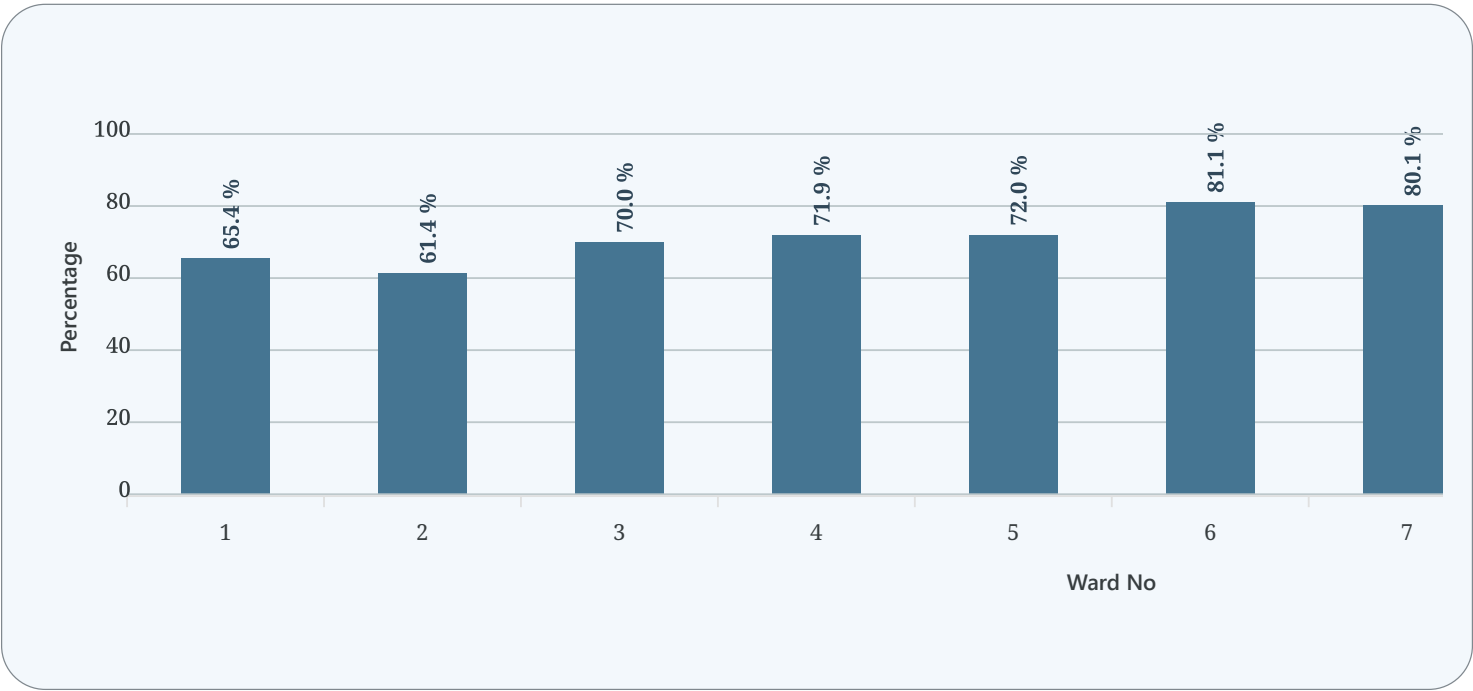
Government of Nepal  
Office of the Prime Minister and Council of Ministers  
**National Statistics Office**



Overall literacy rate



Literacy status by wards

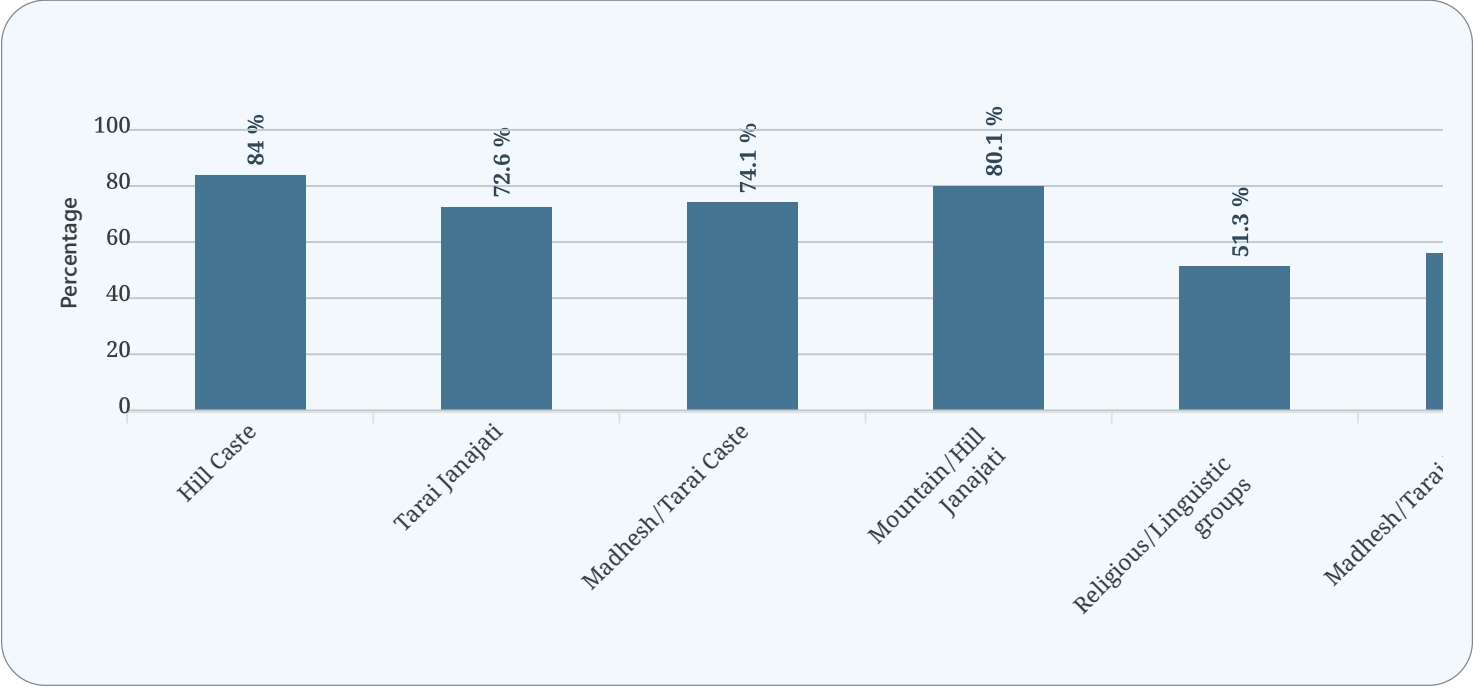


Government of Nepal  
Office of the Prime Minister and Council of Ministers  
**National Statistics Office**

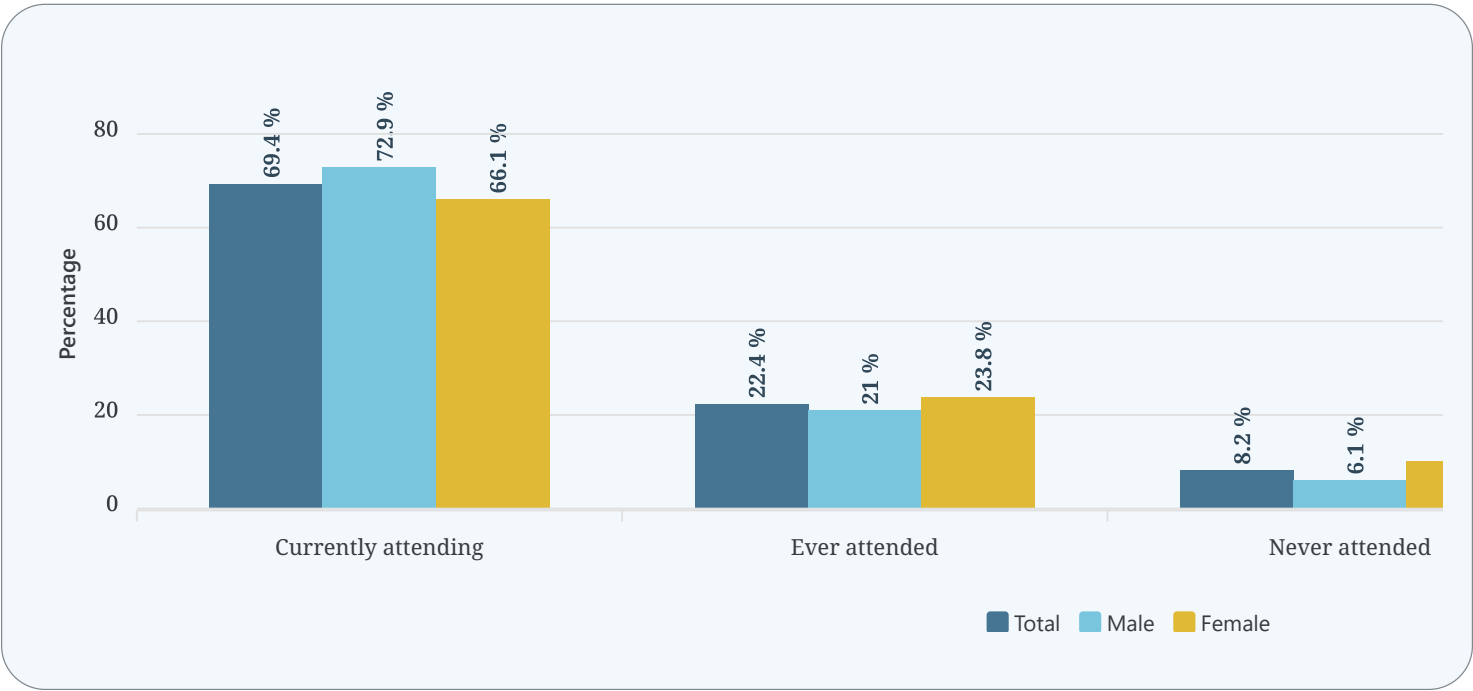




Population distribution by caste



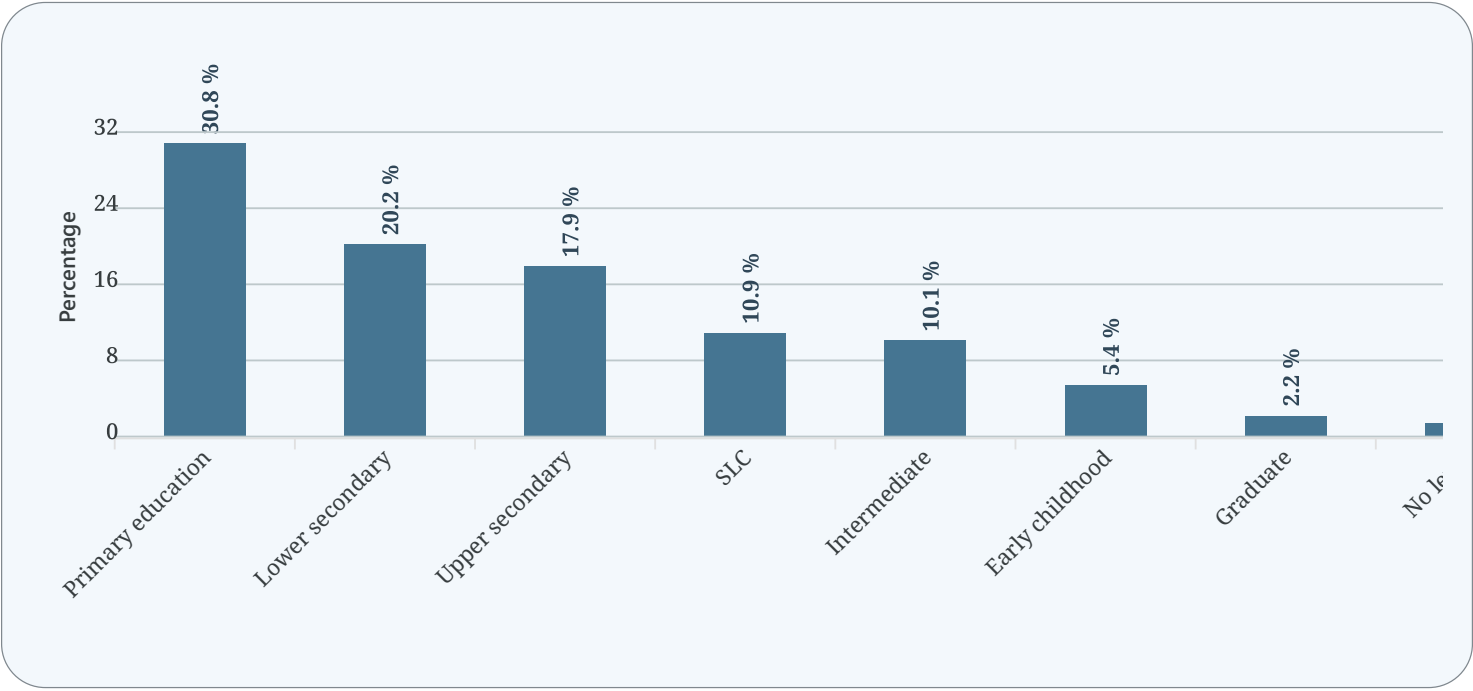
# Population distribution by school attendance type



Government of Nepal  
Office of the Prime Minister and Council of Ministers  
**National Statistics Office**




Population distribution by level of educational attainment





Government of Nepal  
Office of the Prime Minister and Council of Ministers  
**National Statistics Office**



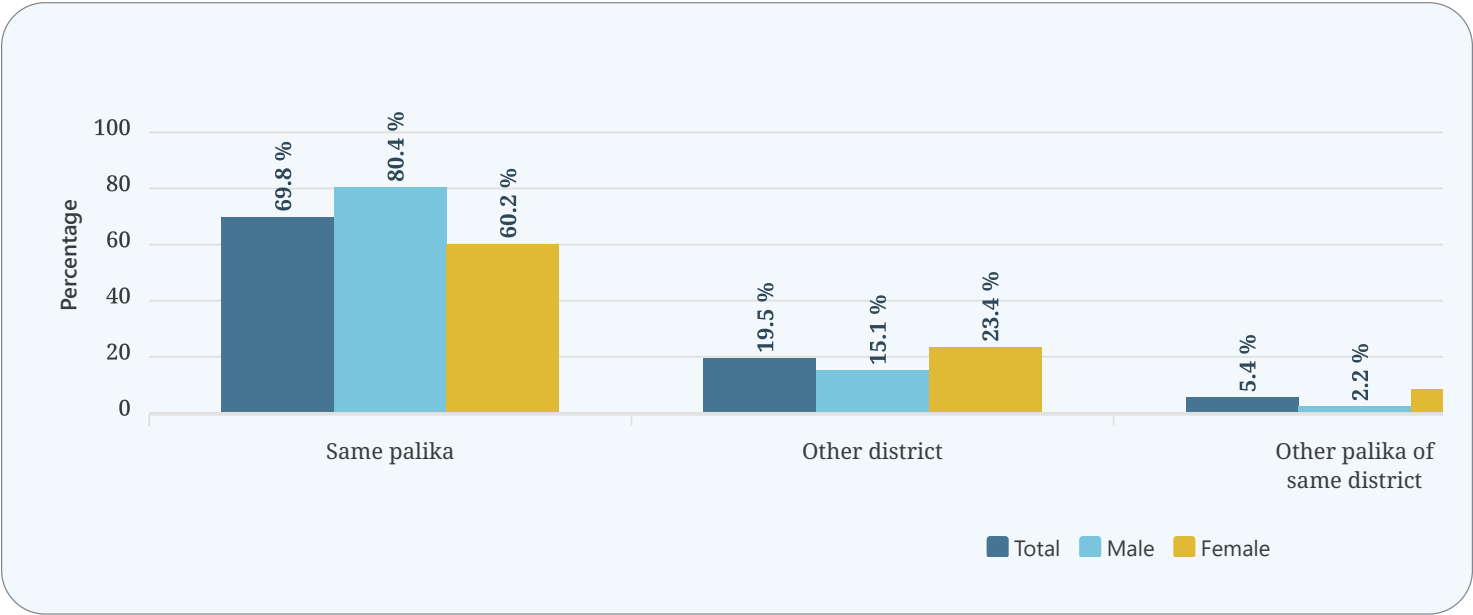
# Migration indicators



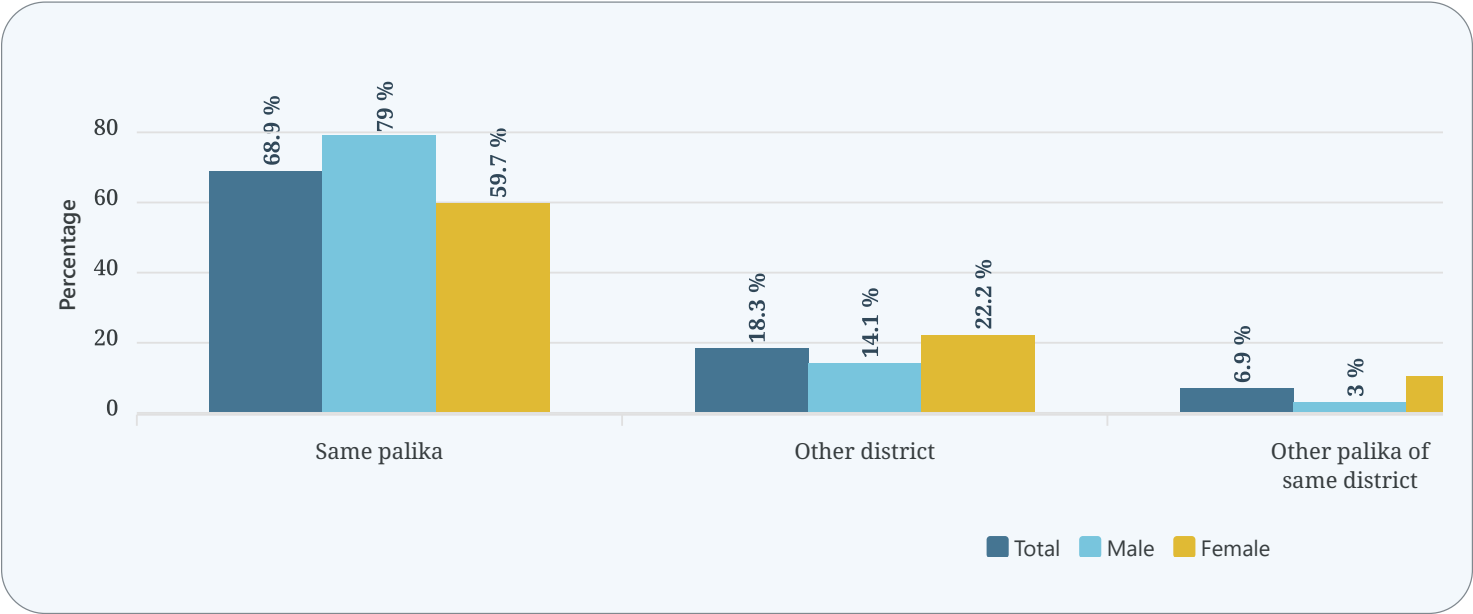
Government of Nepal  
Office of the Prime Minister and Council of Ministers  
**National Statistics Office**



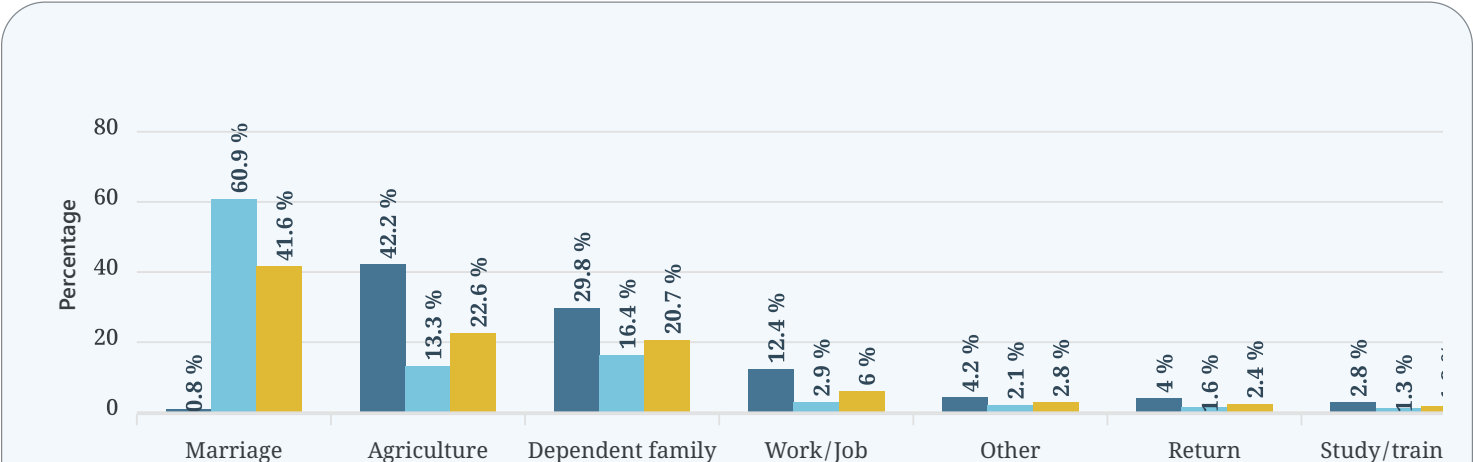
## Population distribution by birth



## Population distribution by former place of residence



## Reasons of migration from different places to this municipality





Government of Nepal  
Office of the Prime Minister and Council of Ministers  
**National Statistics Office**



# Absentee indicators

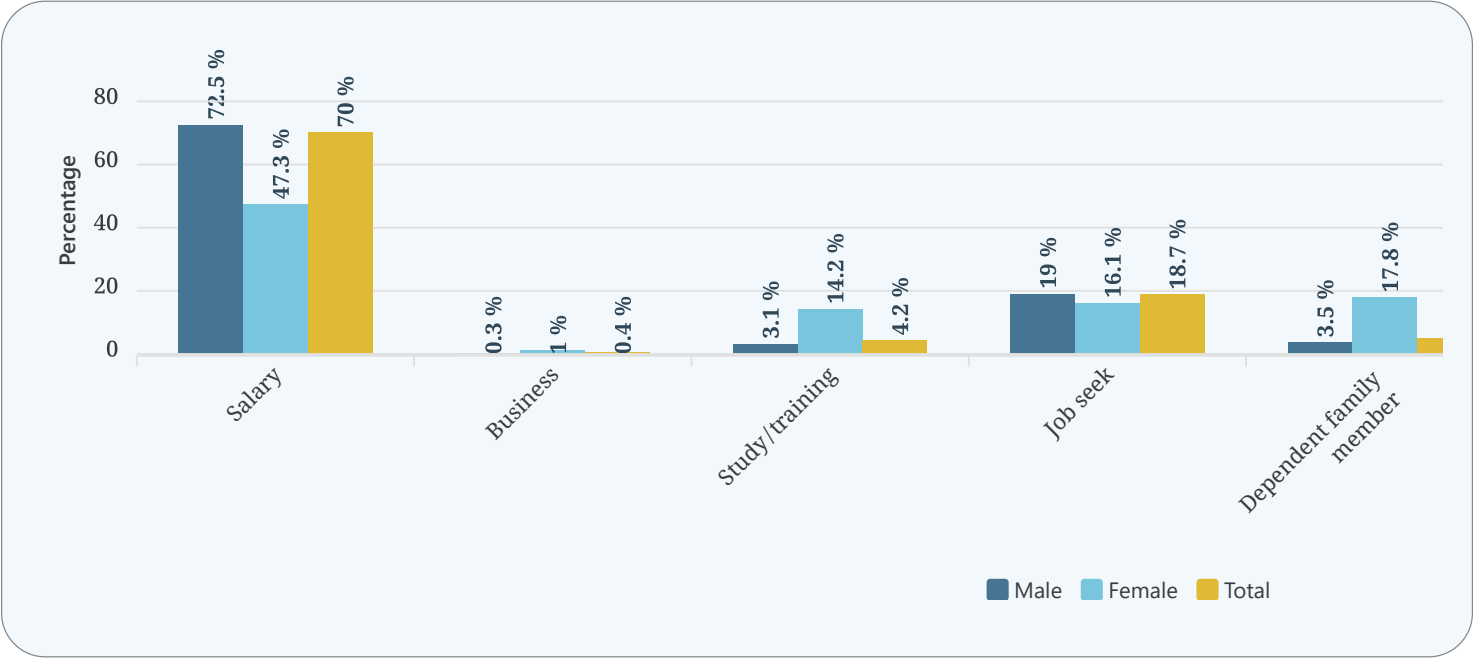


Government of Nepal  
Office of the Prime Minister and Council of Ministers  
**National Statistics Office**

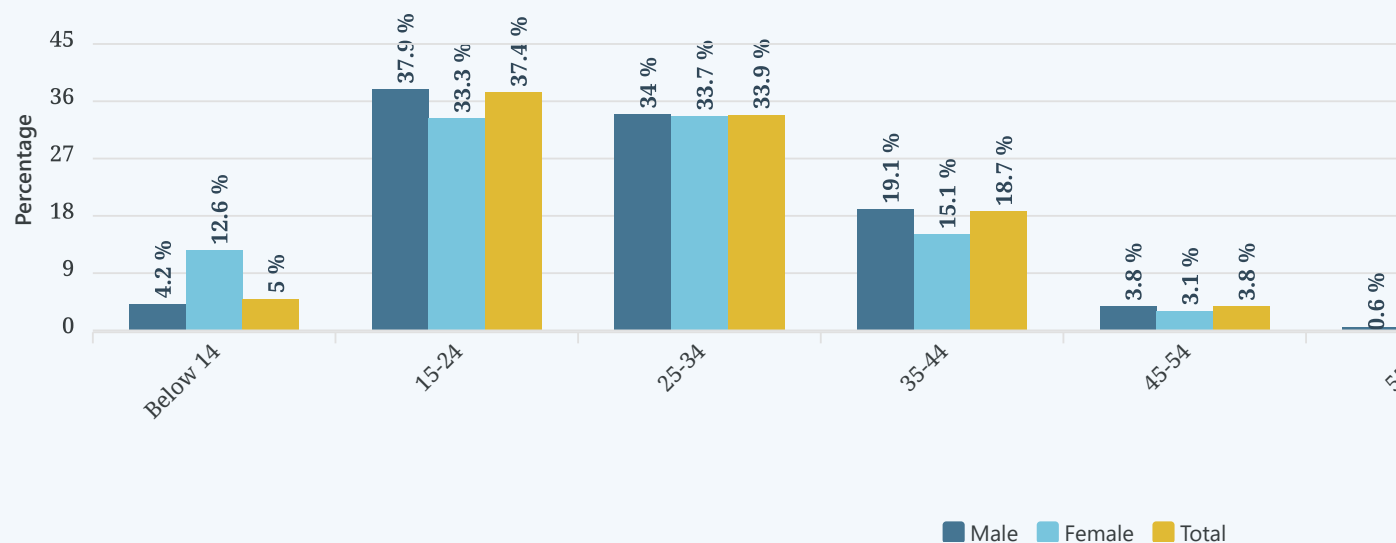





Absent population abroad by age groups and reason of absence



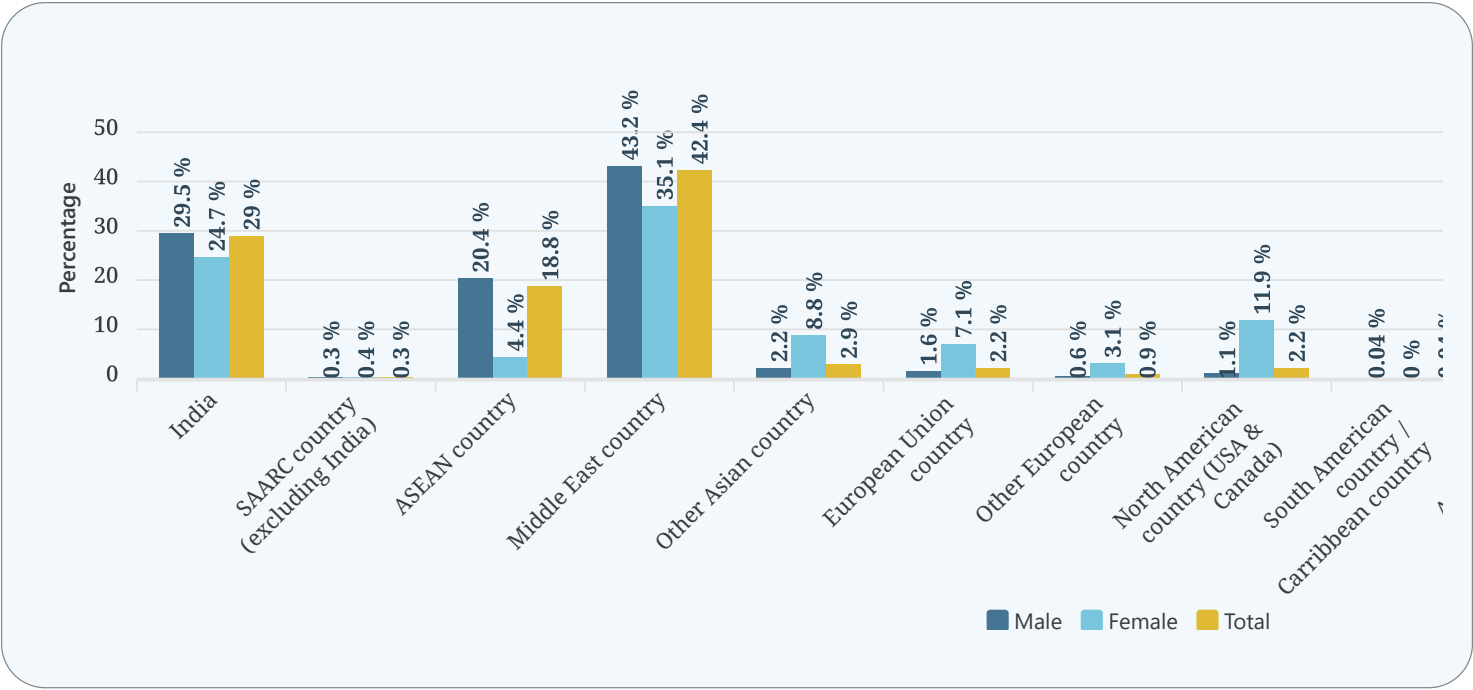
## Absent population abroad by duration and age at leaving the country



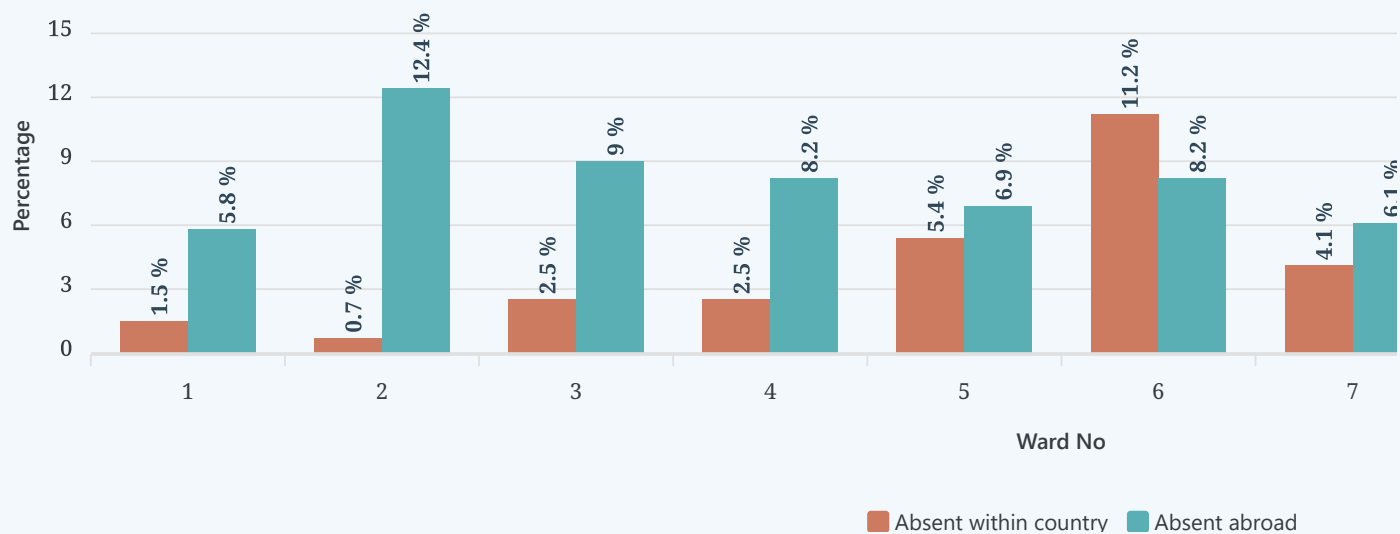
Government of Nepal  
Office of the Prime Minister and Council of Ministers  
**National Statistics Office**



Absent population abroad by age group and country



## Absent population within country and abroad



Government of Nepal  
Office of the Prime Minister and Council of Ministers  
**National Statistics Office**



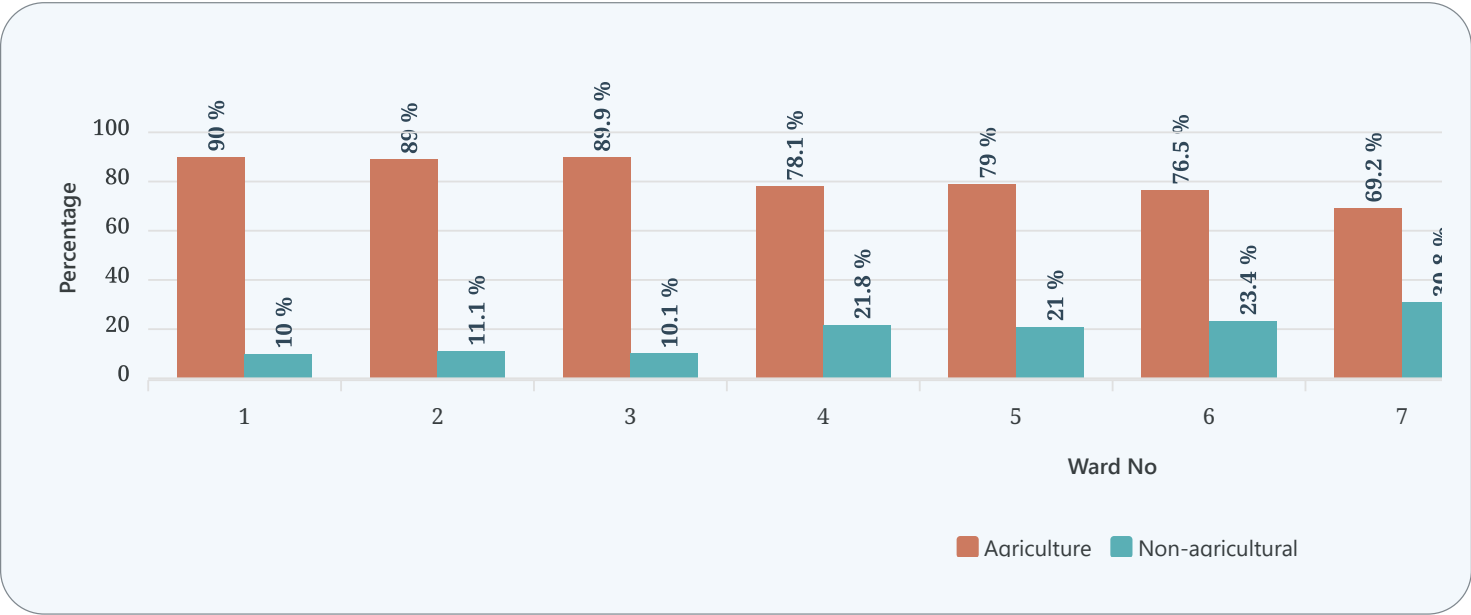
# Economic activities indicators



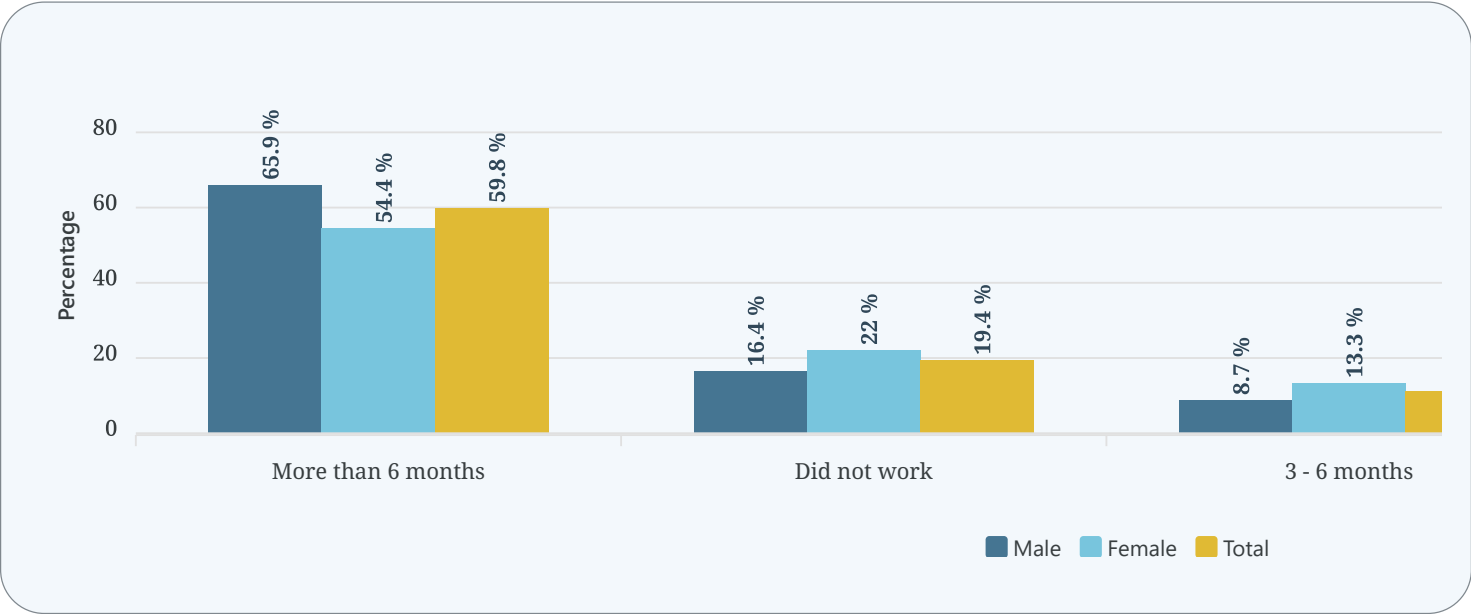
Government of Nepal  
Office of the Prime Minister and Council of Ministers  
**National Statistics Office**



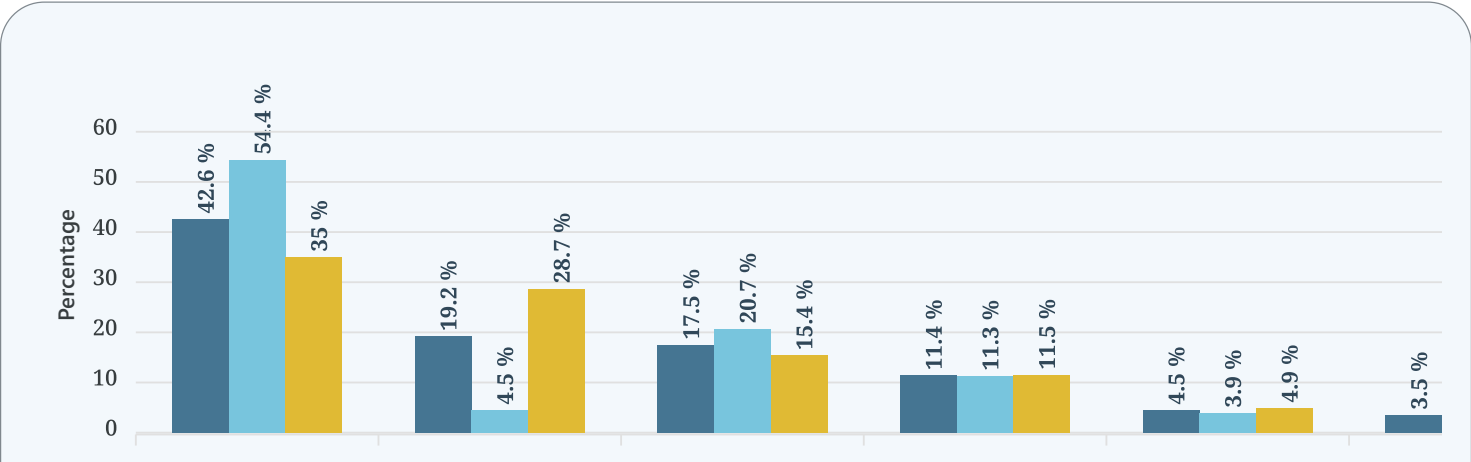
## Employment status by agriculture and non-agriculture by ward



## Population distribution based on duration of economic activity




## Reasons for being economically inactive



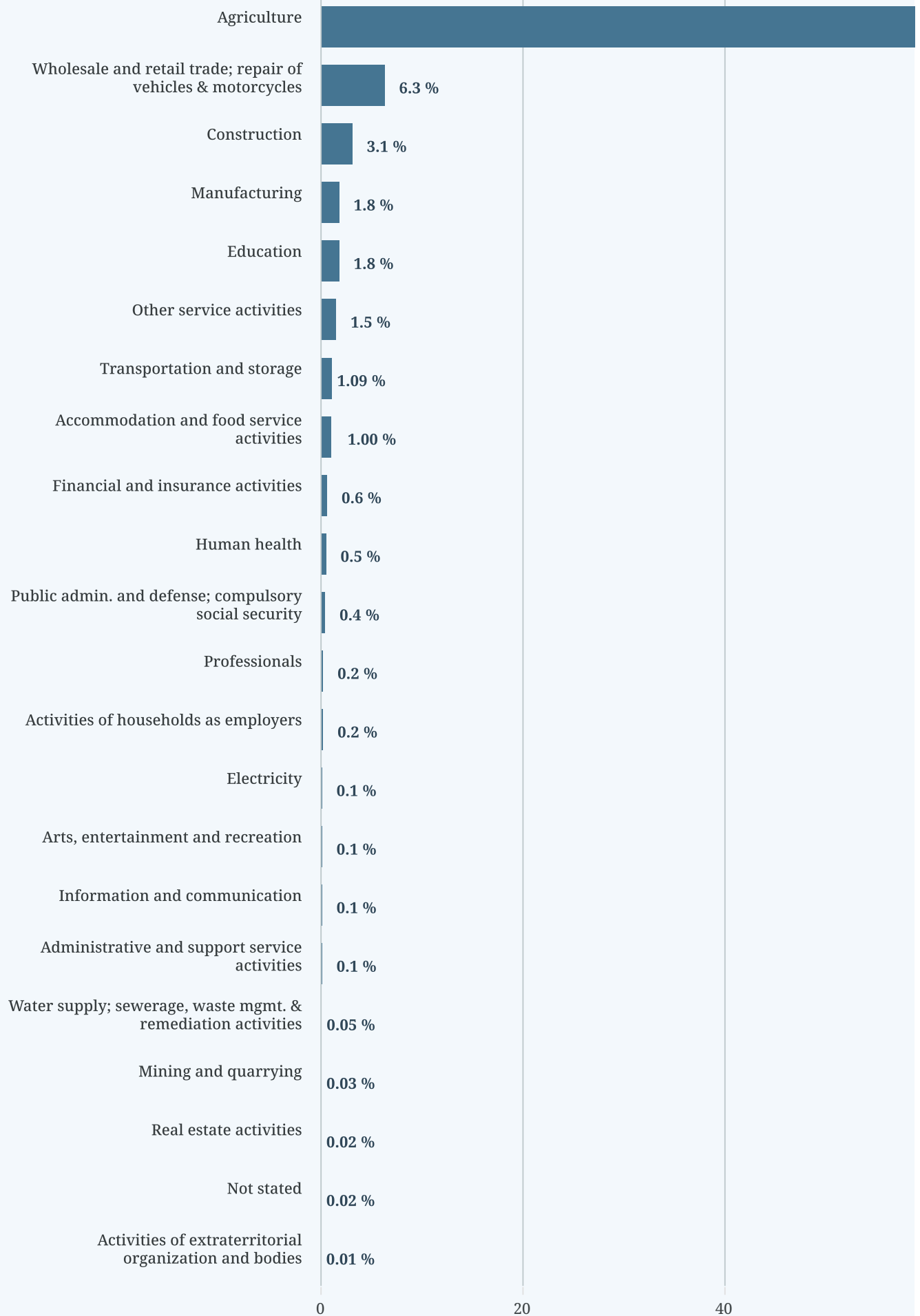


Government of Nepal  
Office of the Prime Minister and Council of Ministers  
**National Statistics Office**



Population distribution by industry





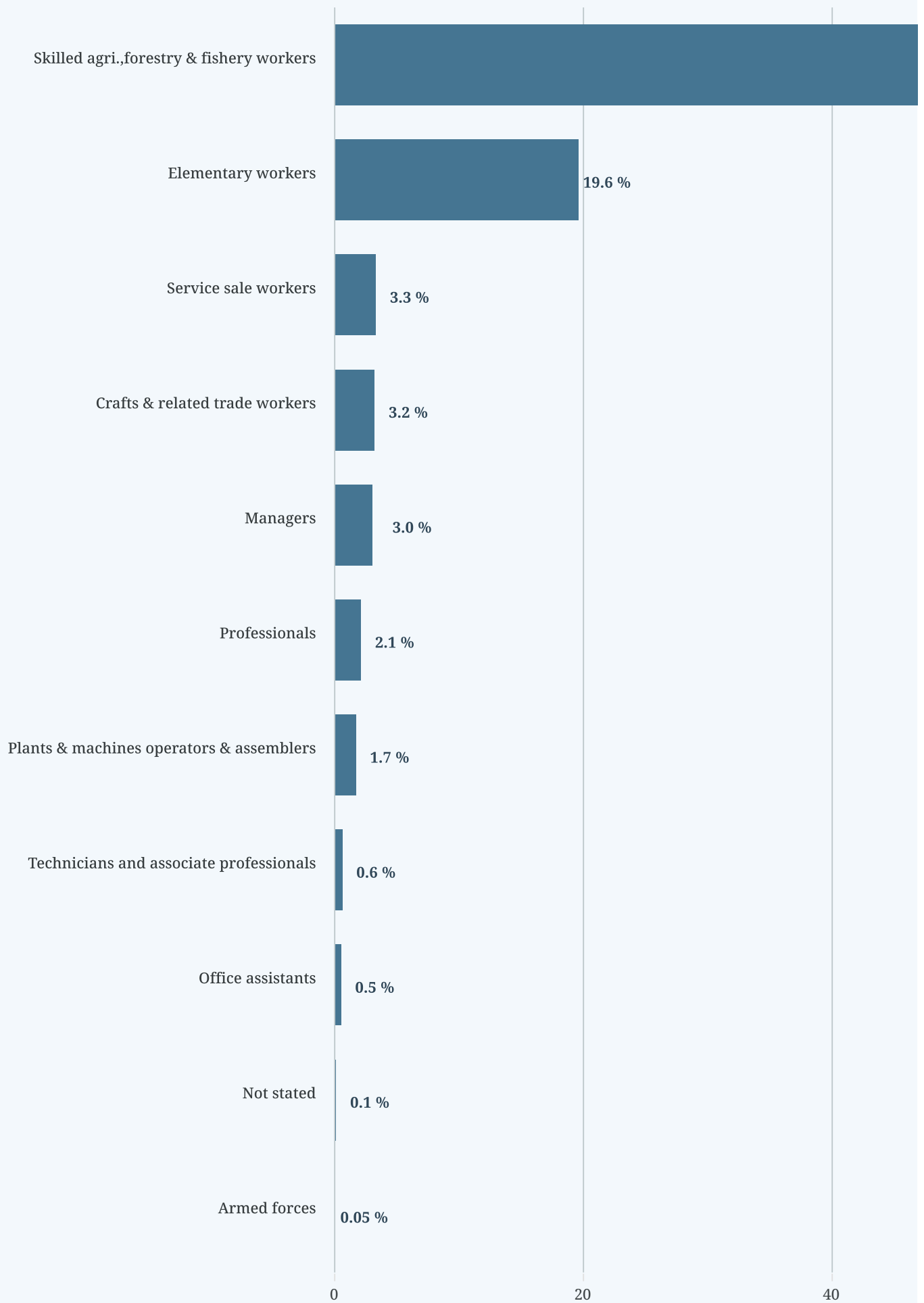
Percentage



Government of Nepal  
Office of the Prime Minister and Council of Ministers  
**National Statistics Office**



Population distribution by occupation type



Percentage



Government of Nepal  
Office of the Prime Minister and Council of Ministers  
**National Statistics Office**



# Household infrastructures indicators




Government of Nepal  
Office of the Prime Minister and Council of Ministers

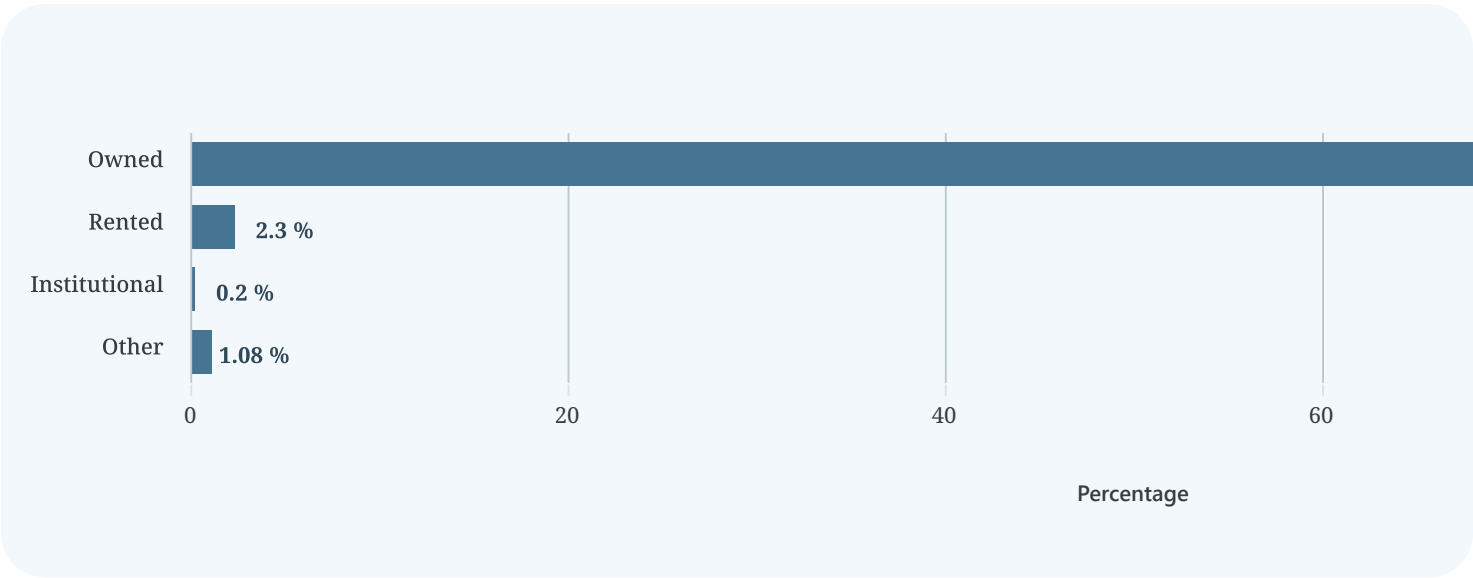




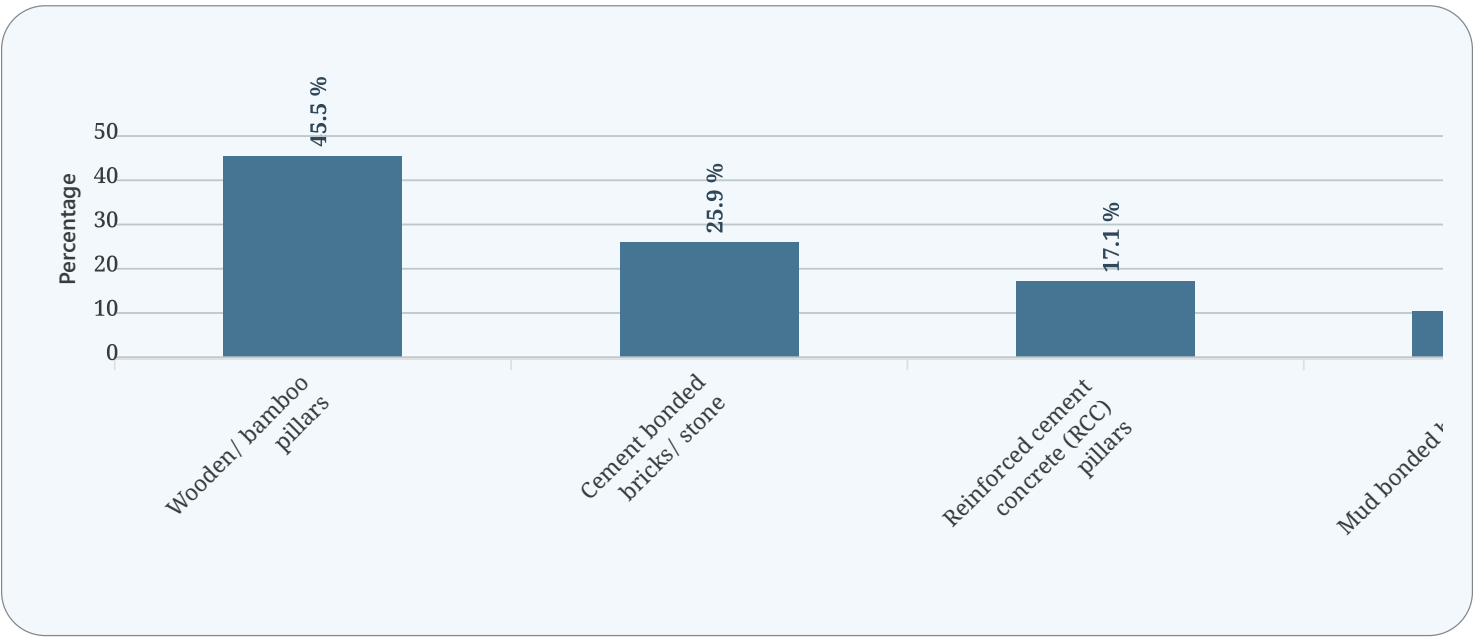
National Statistics Office



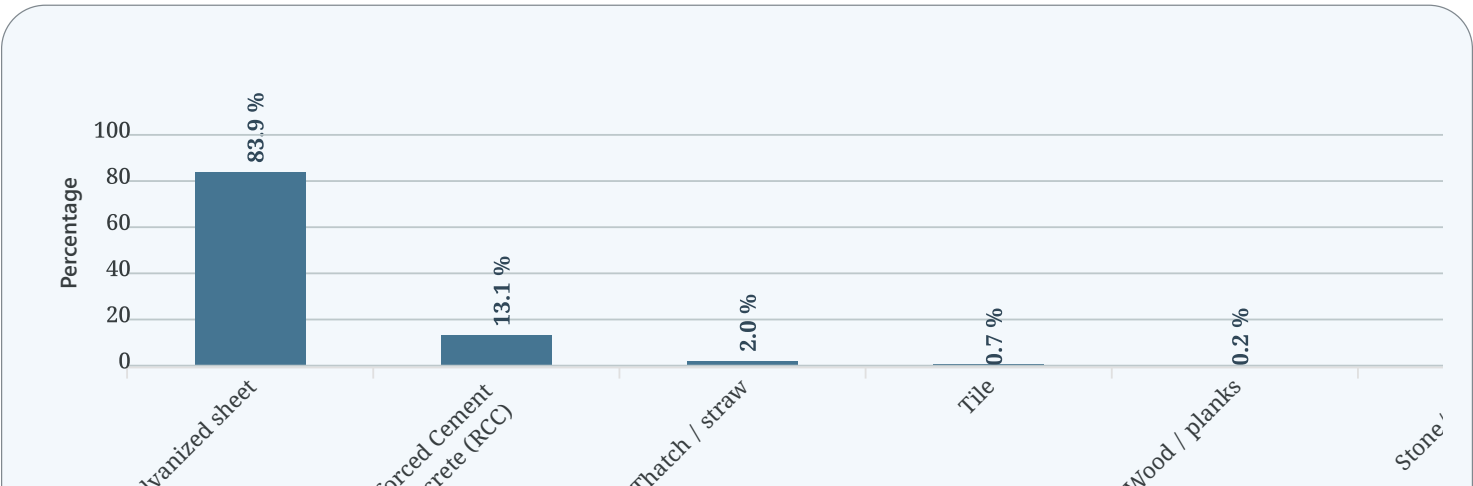
## Households by ownership of housing unit



## Households by type of foundation of housing unit



## Households by type of material used for roof of housing unit



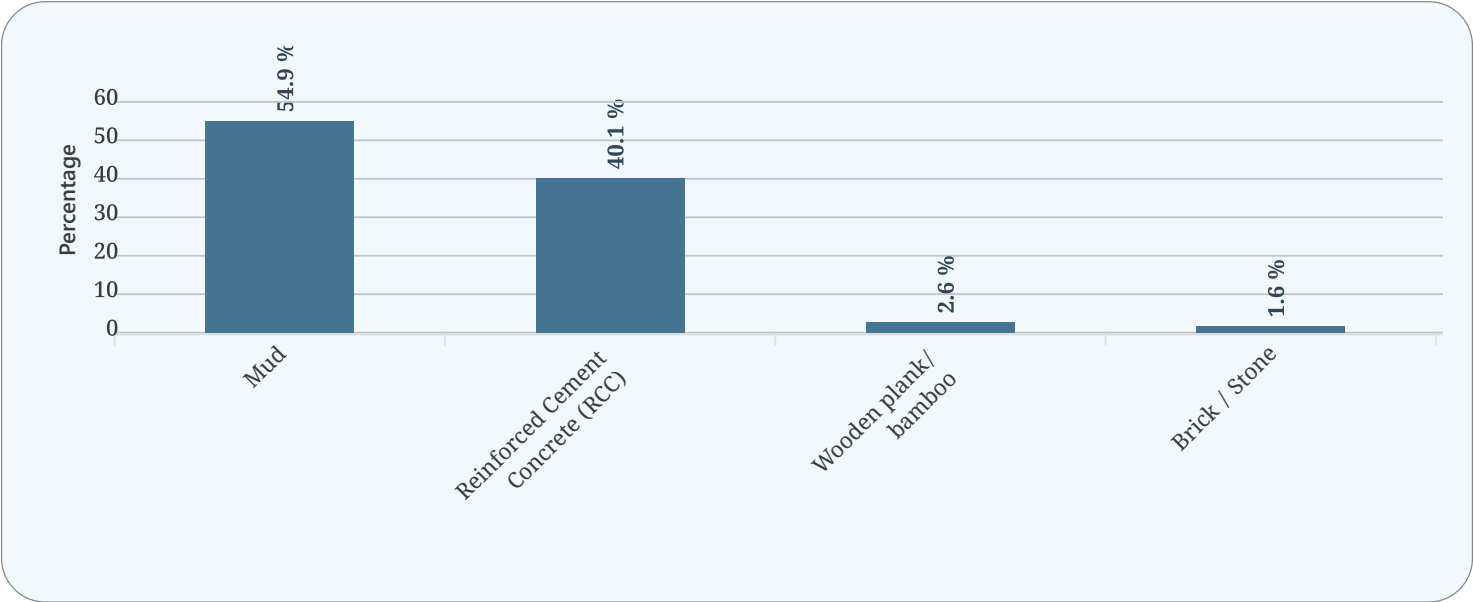


Government of Nepal  
Office of the Prime Minister and Council of Ministers  
**National Statistics Office**

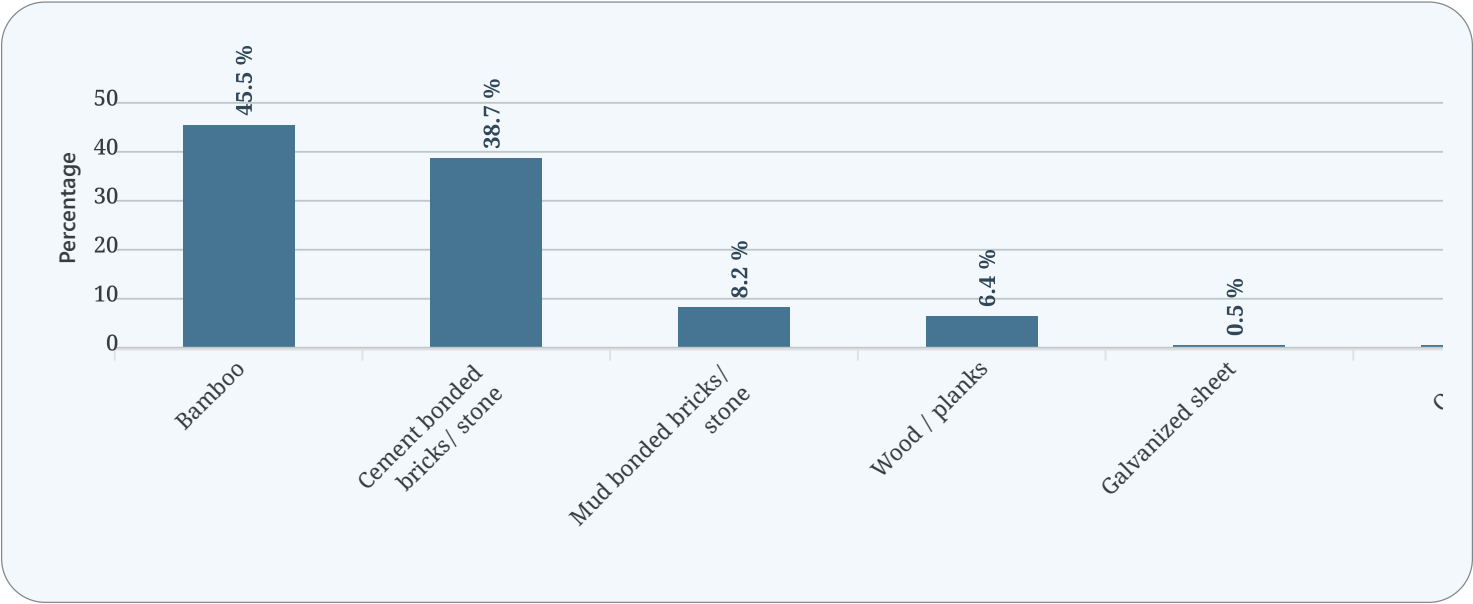




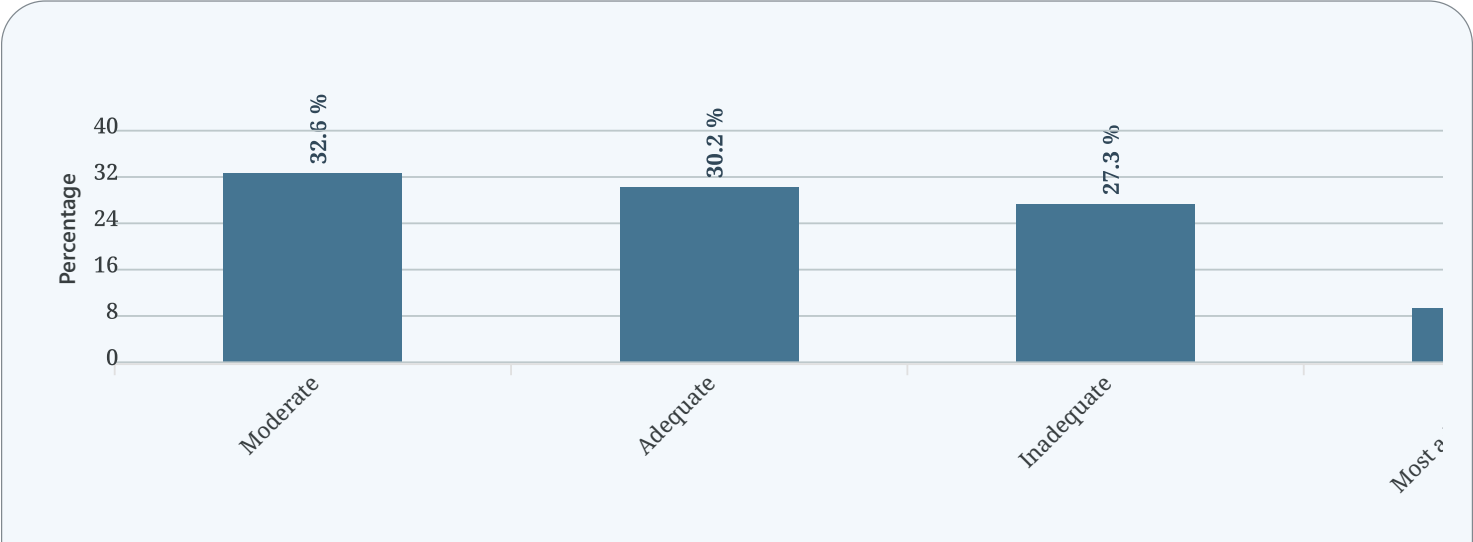
Households by type of material used for floor of housing unit



Households by material used for outer walls of housing unit



Households by quality of house






Government of Nepal  
Office of the Prime Minister and Council of Ministers  
**National Statistics Office**



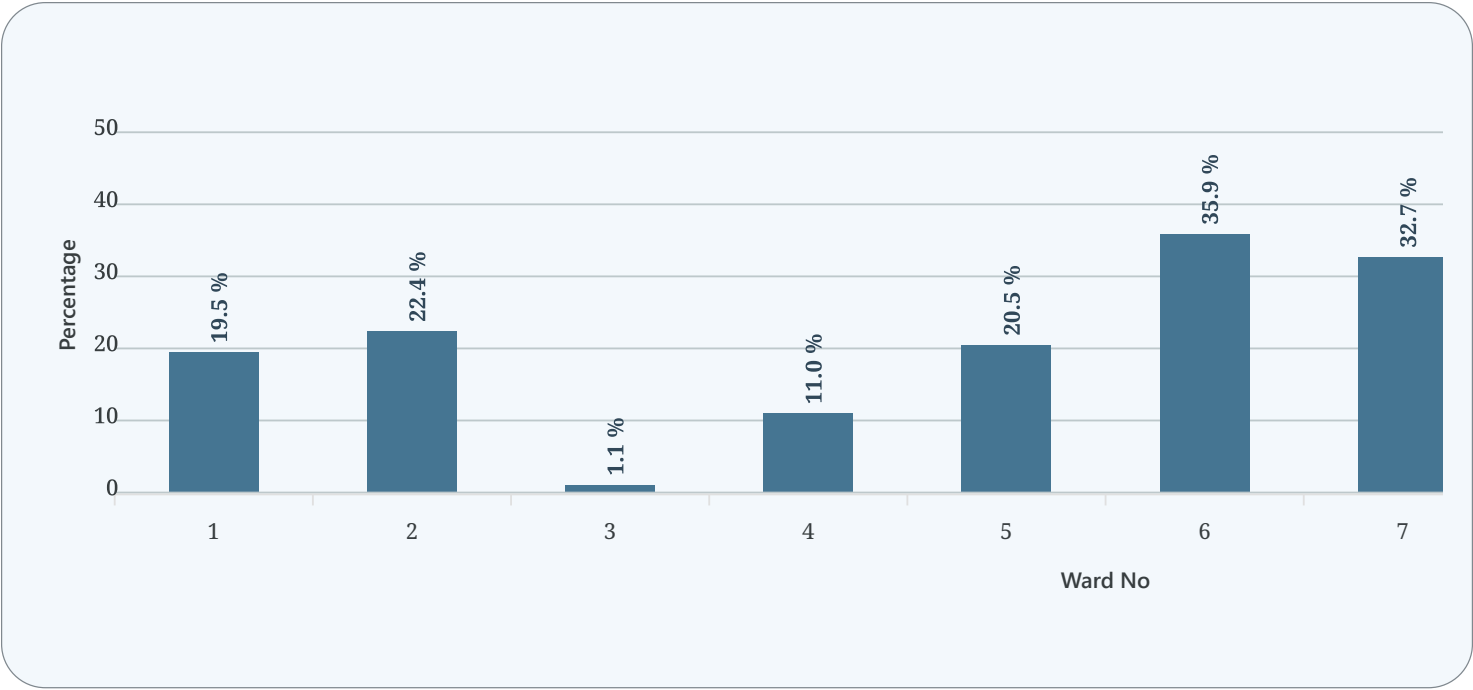
# Household facilities indicators



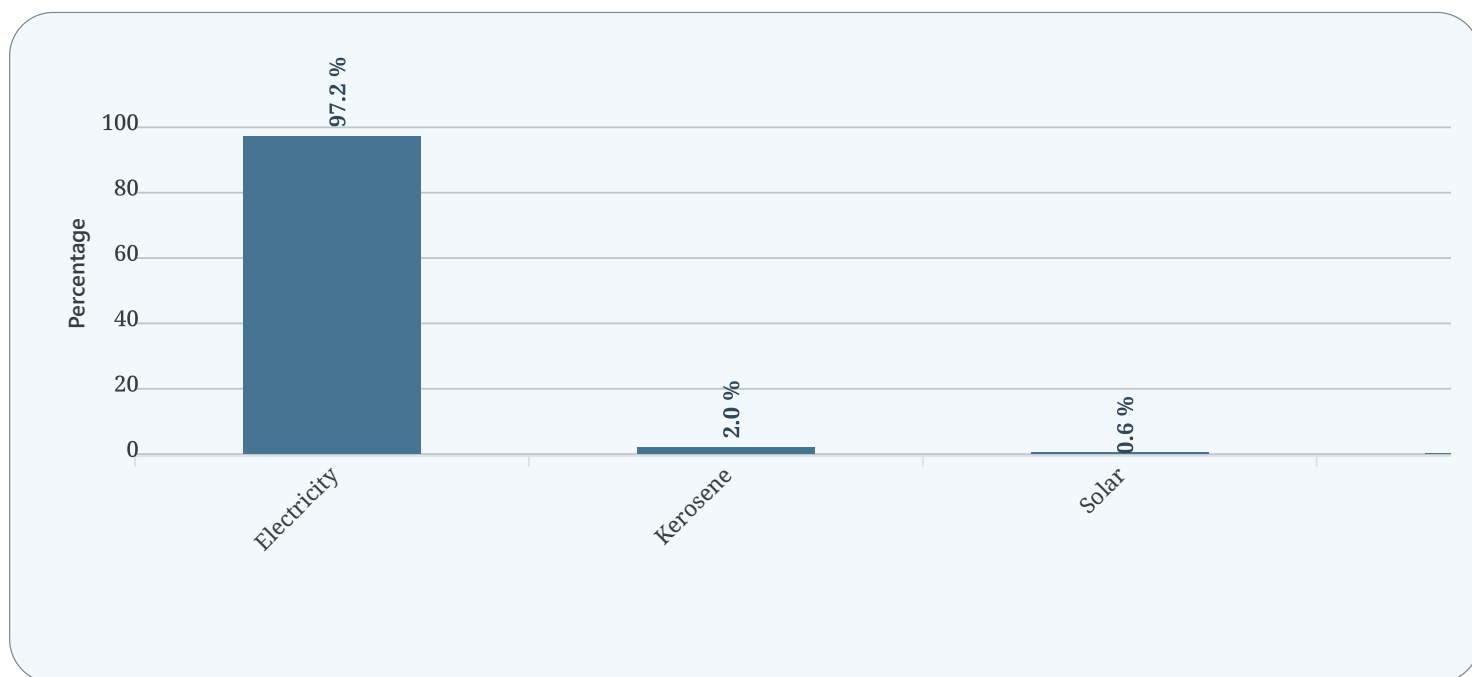
Government of Nepal  
Office of the Prime Minister and Council of Ministers  
**National Statistics Office**



Households by internet facility



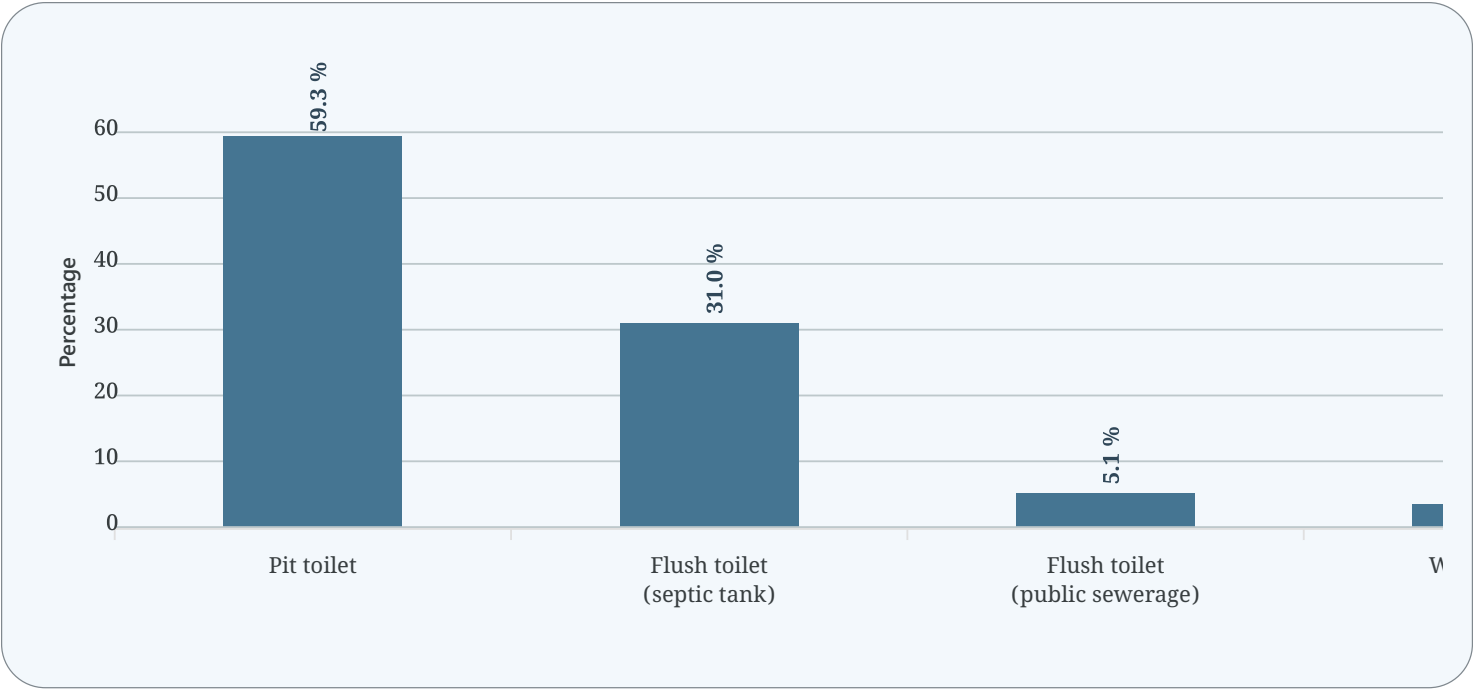
## Households by main source of lighting



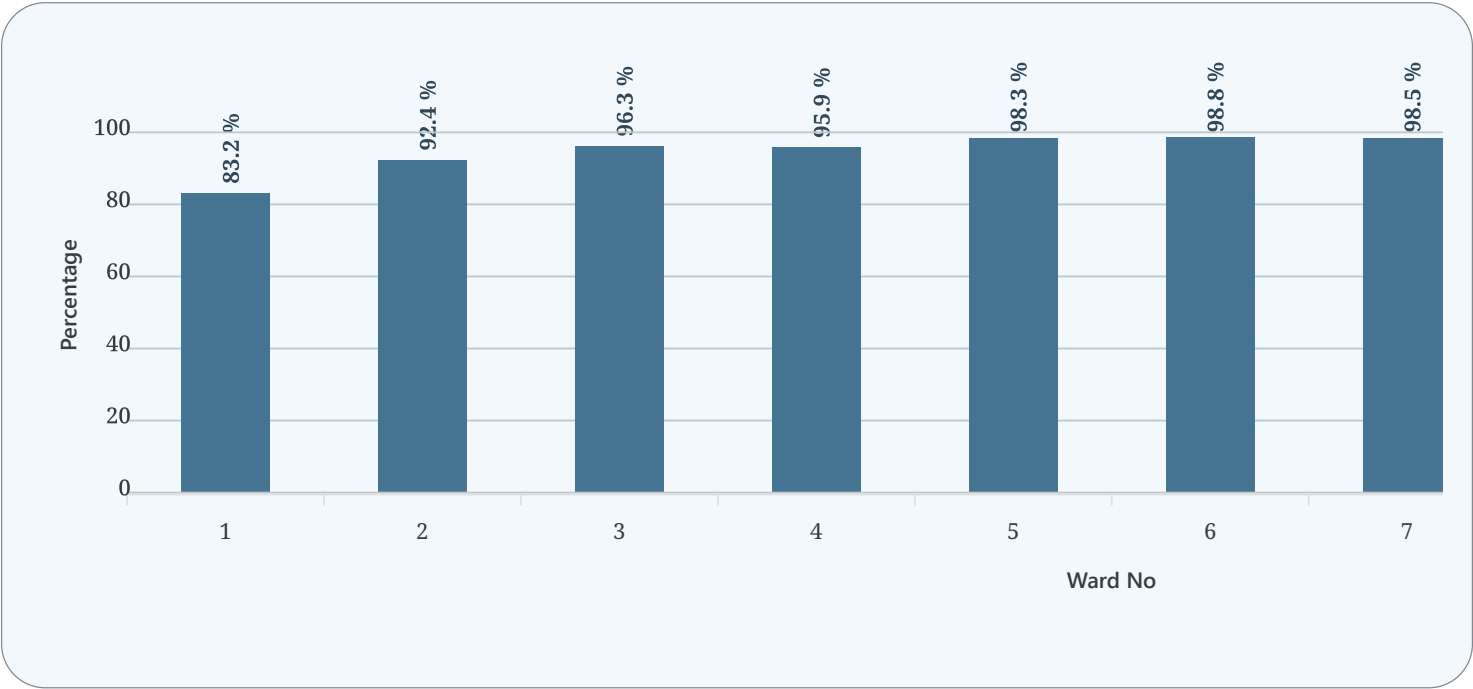
Government of Nepal  
Office of the Prime Minister and Council of Ministers  
**National Statistics Office**



# Households by type of toilet facility



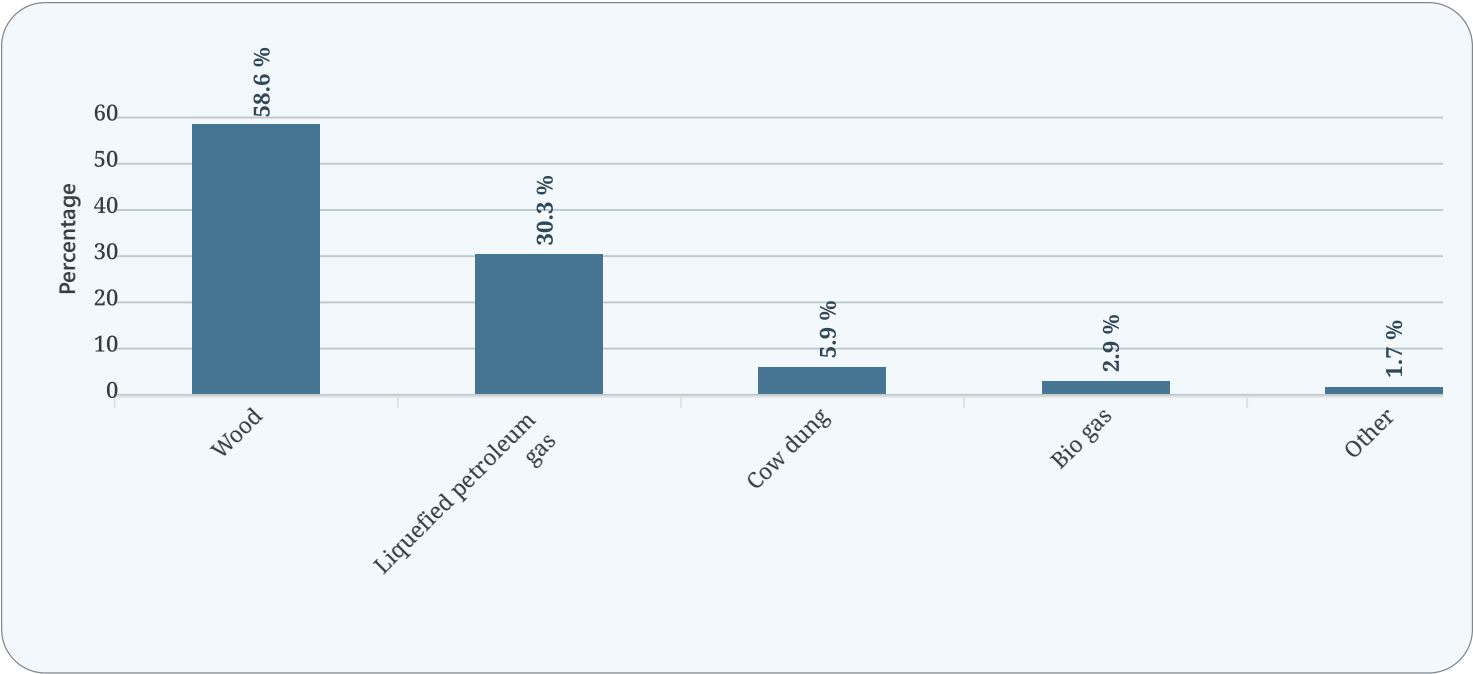
# Households by total number of toilets



Government of Nepal  
Office of the Prime Minister and Council of Ministers  
**National Statistics Office**

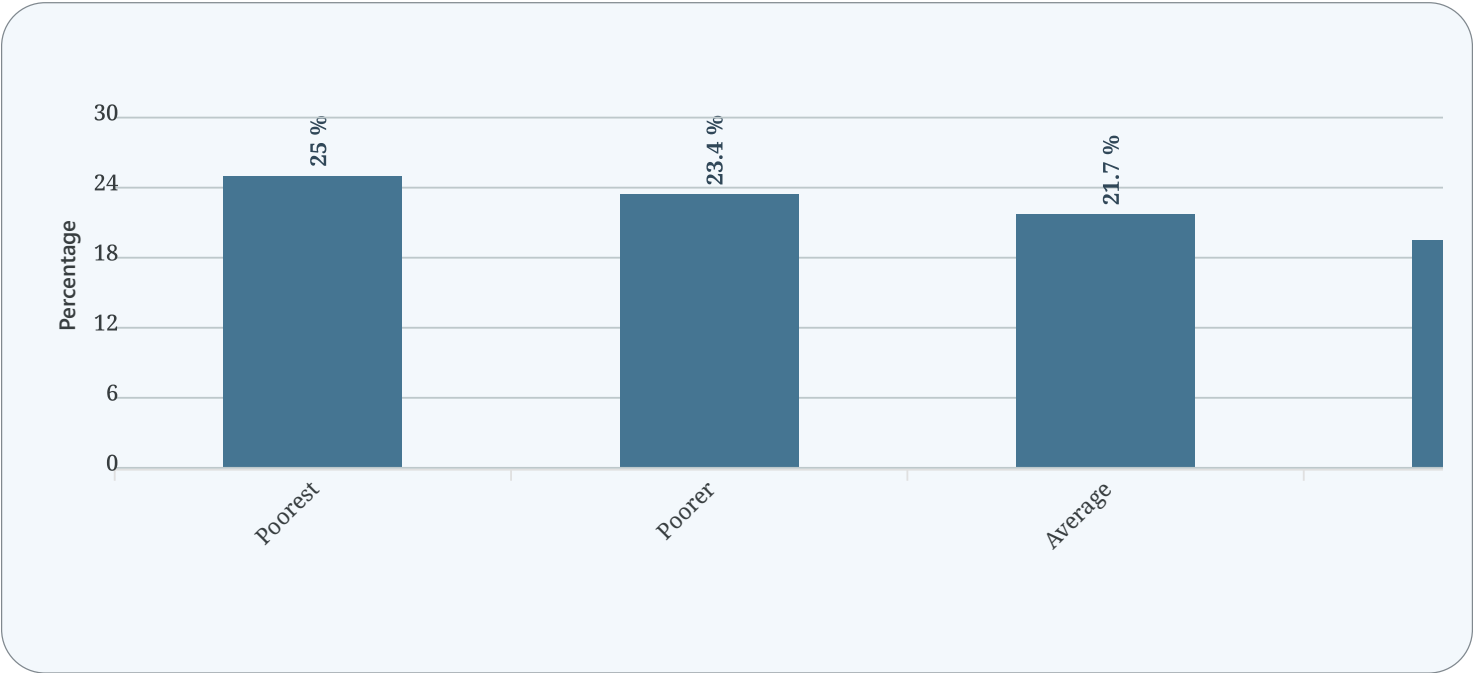


# Households by fuel usually used for cooking





# Households by wealth quintile



Government of Nepal  
Office of the Prime Minister and Council of Ministers  
**National Statistics Office**



# Households by main source of drinking water

